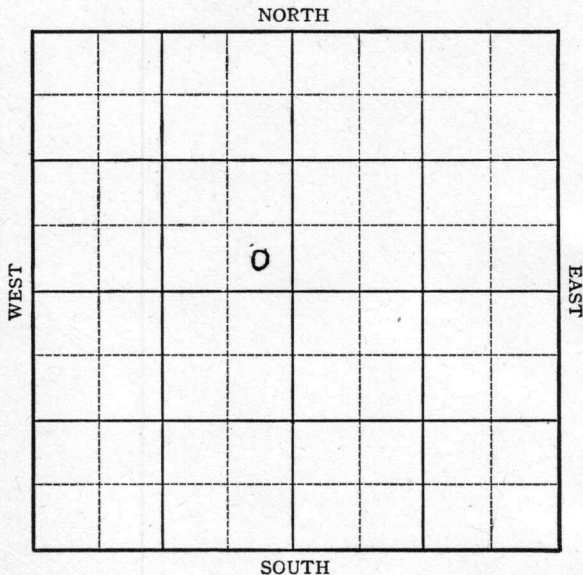


Section 36 Township 32 Range 2E

Well No. 1 Summerville

Company Ashland Ref. et al



KANSAS

Sec. 36 Twp. 32 R. 2E

Well No. #1 Summerville Farm  
Ashland Ref. et al Company

Misc.

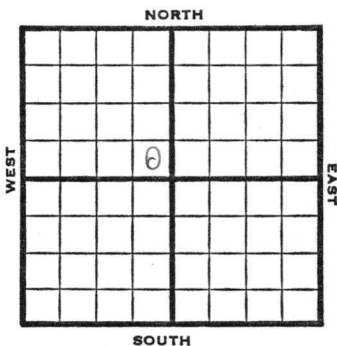
\_\_\_\_\_ Ft. from N. Line

330 Ft. from S. Line

330 Ft. from E. Line

\_\_\_\_\_ Ft. from W. Line

SE NW



1946

Elev. 1143

REPORT

5/15 Location

5/21 10" @ 241'  
Drlg 2245'

5/29 Miss. 3185  
Drlg. 3430'

6/5 Arb. 3482-3485  
TD 3485

6/12 5" @ 3482 RUST  
Swb 115 oil in 9 hrs.

6/18 " " "

6/26 " " "

7/3 " " "

7/9 " " "

7/17 Arb. 3480  
5" @ 3481  
TD 3483  
Pump 111 oil plus 150 W. Pot.  
Grav. 36.2

COMPLETED

**KANSAS**

Kansas Pool Name Misc.

Map No. 1 Sec. 36 Twp. 32 R. 2E

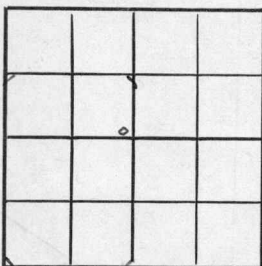
Well No. 1 Summerville

Ashland Ref. etal Company

FIRST REPORT Contractor

SE NW

**SECTION PLAT**



\_\_\_\_\_ Ft. from N. Line

330 Ft. from S. Line

330 Ft. from E. Line

\_\_\_\_\_ Ft. from W. Line

Sumner County

Location \_\_\_\_\_

Rig up \_\_\_\_\_

Drilling and Remarks:

**RECORD**

Cased \_\_\_\_\_ in., \_\_\_\_\_ ft.

Sand \_\_\_\_\_

Gas \_\_\_\_\_

Oil \_\_\_\_\_

Total Depth \_\_\_\_\_

**PRODUCTION**

1st 24 hrs. Nat. \_\_\_\_\_

1st 24 hrs. after shot \_\_\_\_\_

Gas \_\_\_\_\_ Cu. Ft.

Dry Hole \_\_\_\_\_

Abandoned \_\_\_\_\_

Date

MAY 15 1946 19 \_\_\_\_\_

S. J. LEWIS

Scout

KANSAS

Kansas Pool Name Miscellaneous

Map No. 1 Sec. 36 Twp. 32 R. 2E

Well No. 1 Summerville

Ashland Ref. etal. Company

**COMPLETED**

Contractor

SE NW

*E1,1143*  
SECTION PLAT

         Ft. from N. Line  
330 Ft. from S. Line  
330 Ft. from E. Line  
         Ft. from W. Line

		o	

Summer County

Location                                 

Rig up                                 

Drilling and Remarks:

*air 3480*  
*5" @ 3480*  
*Pump 111 oil +*  
*150 W Pt*

*36 1/2*

**RECORD**

Cased          in.,          ft.  
Sand                                   
Gas                                   
Oil                                   
Total Depth 3483

**PRODUCTION**

1st 24 hrs. Nat.                                   
1st 24 hrs. after shot                                   
Gas                                  Cu. Ft.  
Dry Hole                                   
Abandoned                                 

Date

JUL 17 1946

S. J. LEWIS

Scout