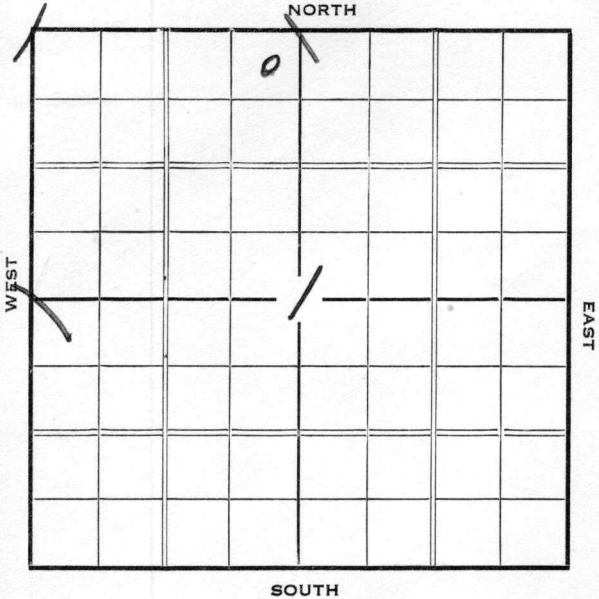


Section 4 Township 32 Range 3-E

Well Number ≠ - Ira Wilson # 2

Company Earl Wakefield
~~Lloyd Frost & Study~~



Sec. 4 Twp. 32 R. 3-E

Well No. ~~#1~~ Ira Wilson # 2 Farm
Earl Wakefield
~~Lloyd, Frost & Study~~ Company

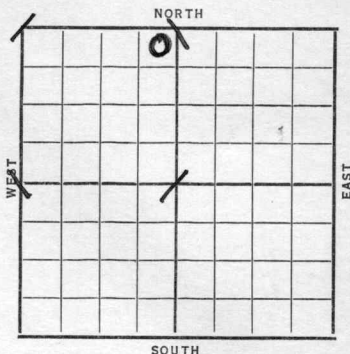
330 Ft. from N. Line

_____ Ft. from S. Line

330 Ft. from E. Line

_____ Ft. from W. Line

Elev. 1192



Date	REPORT
1937	
7/14	Cellar
7/23	B. R.
7/30	R U R
8/6	"
8/13	"
8/20	Drlg. 1400'.
8/28	Drlg. 2000'.
9/3	10" @ 1860'. Drlg. 2270'.
9/10	K.C. 2485'? Flowing 50 BOPH
	thru casing.
9/15	6" @ 2455'
	KC 2455' (corrected)
	TD 2554'
	HFO 3 hrs.
	P - 157/4 & 120/4
	Pot 720
	Grav. 39
	COMPLETED

Cowley KANSAS

Map No. 1 Sec. 4 Twp. 32 R. 3^E


Well No. 1-Ira Wilson

Lloyd Frost & Studg Company
Contractor

FIRST REPORT

SECTION PLAT

330 Ft. from N. Line
_____ Ft. from S. Line
330 Ft. from E. Line
_____ Ft. from W. Line



Location _____

Rig up _____

Drilling and Remarks:

Cellar

RECORD

Cased _____ in., _____ ft.
Sand _____
Gas _____
Oil _____
Total Depth _____

PRODUCTION

1st 24 hrs. Nat. _____
1st 24 hrs. after shot _____
Gas _____ Cu. Ft.
Dry Hole _____
Abandoned _____

Date

JUL 14 1937 19

H. D. Hatfield Scout

Cowley

Map No. _____ Sec. 4 Twp. 32 R. 3E

Well No. 2 - Ira Wilson

Carl Wakefield Company

Contractor

CORRECTION

SECTION PLAT

330 Ft. from N. Line

_____ Ft. from S. Line

330 Ft. from E. Line

_____ Ft. from W. Line

Location _____

Rig up _____

Drilling and Remarks:

Changed from #1 - I. Wilson being drilled by Lloyd Frost & Study to the above

RECORD

Cased _____ in., _____ ft.

Sand _____

Gas _____

Oil _____

Total Depth _____

PRODUCTION

1st 24 hrs. Nat. _____

1st 24 hrs. after shot _____

Gas _____ Cu. Ft.

Dry Hole _____

Abandoned _____

Date

SEP 15 1937

19

H. D. Hatfield

Scout

KANSAS

Cowley

Map No. 1 Sec. 4 Twp. 32 R. 3 E

Well No. 2 - Ira Wilson

Carl Wakefield Company

(see correction) Contractor
TICKET

SECTION PLAT

		0		

COMPLETED

330 Ft. from N. Line

_____ Ft. from S. Line

330 Ft. from E. Line

_____ Ft. from W. Line

Location _____

Rig up _____

Drilling and Remarks:

H.F.O - 3 hrs

P-157/4 4120/4

Pat 720

grav. 39

RECORD

Cased 6 in., 2455 ft.

Sand KC 2455

Gas corrected

Oil _____

Total Depth 2554

PRODUCTION

1st 24 hrs. Nat. _____

1st 24 hrs. after shot _____

Gas _____ Cu. Ft.

Dry Hole _____

Abandoned _____

Date

SEP 15 1937 19

H. D. Hatfield Scout