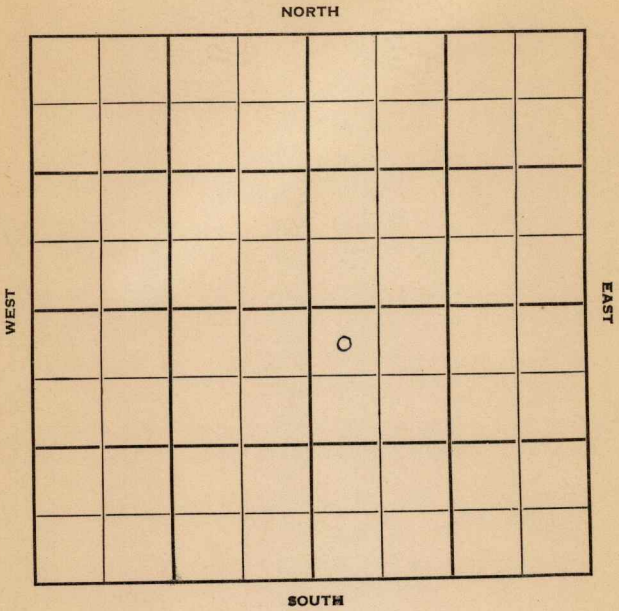


Section 25 Township 27 Range 8-E

Well No. #1 Hendrickson

Company L. K. Jones



Sec. 25 Twp. 27 R. 8-E

Well No. #1 Hendrickson Farm

L K Jones Company

Contractor

Miscellaneous

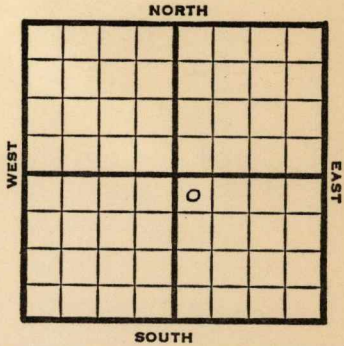
330 Ft. from N. Line

_____ Ft. from S. Line

_____ Ft. from E. Line

330 Ft. from W. Line

NW NW SE



1950

REPORT

9/6 MIM

12/6 Spud 9-10-50
Peru sand 1830

KC 1674

Miss 2414

TD 2752

7" @ 2731

TD 2752

D&A

ABANDONED


County Greenwood State Kansas

Sec. 25 (Blk. Twp.) 27 (Sur. Rge.) 8E Map No.

Operator L. K. Jones

Well No. 1 Farm Hendrickson

Elev. _____ Location NW NW SE (old wells abd)



330 Ft. From N Line SE

330 Ft. From W Line Quarter

1st. Report SEP 6 1950

Completion _____

Remarks _____

Spudding Date _____

Drlg. Data Miscellaneous

MIM


County Greenwood State Kansas

Sec. 25 (Blk. 27 (Sur. 8E (Twp.) (Rge.) Map No.

Operator L. K. Jones

Well No. 1 Farm Hendrickson

Elev. Location NW NW SE



330 Ft. From N Line SE

330 Ft. From W Line Quarter

1st. Report

Completion DEC 6 1950

Remarks

Spudding Date 9-10-50

Drig. Data D & A TD 2752

Peru sand 1830 KC 1674 Miss. 2414

TD 2752 7" @ 2731 D & A

J. E. TYRA