


Section 11 Township 32 Range 3 E

Well No. # 1 Ireton

Company H. H. Blair & Hill & Hill

NORTH



SOUTH

Cowley

KANSAS ✓

Sec. 11 Twp. 32 R. 3E

Well No. #1 Ireton Farm

H. H. Blair & Hill & Hill Company

Contractor

Ft. from N. Line

330

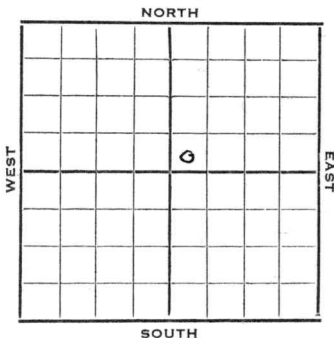
Ft. from S. Line

Ft. from E. Line

330

Ft. from W. Line

SW SW NE



1952

Elev. 1183' REPORT

9/10

RU

10/1

Spud 9-8-52
 D&A TD 3415'
 10" @ 86'
 Stal. 2065
 KC 2559
 Arb. 3399
 TD 3415 D&A

Layton 2487
 Miss 3086

ABANDONED

County **Cowley** State **Kansas**

Sec. **11** (Blk. Twp.) **32** (Sur. Rge.) **3E** Map No.

Operator **H. H. Blair & Hill & Hill**

Well No. **1** Farm **Ireton**

Elev. _____ Location **SW SW NE**

330 Ft. From **S** Line **NE**

330 Ft. From **W** Line Quarter

1st. Report **SEP 10 1952**

Completion _____

Remarks _____

Spudding Date _____

Drlg. Data _____

RU

J. G. McGEHEE

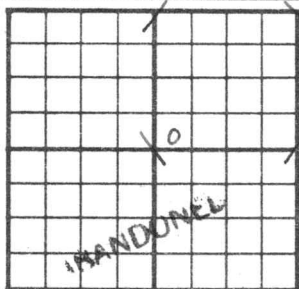
County Cowley State Kansas

Sec. 11 (Blk. 32 (Sur. 3E (Twp.) 3E Map No.

Operator H. H. Blair & Hill & Hill

Well No. 1 Farm Ireton

Elev. 1183 Location SW SW NE



330 Ft. From S Line NE

330 Ft. From W Line Quarter

1st. Report

Completion OCT 1 1952

Remarks

Spudding Date 9-8-52

Drlg. Data D & A TD 3415

10" @ 86 Stal. 2065 Layton 2487

KC 2559 Miss. 3086 Arb. 3399 TD 3415

D & A