

KANSAS

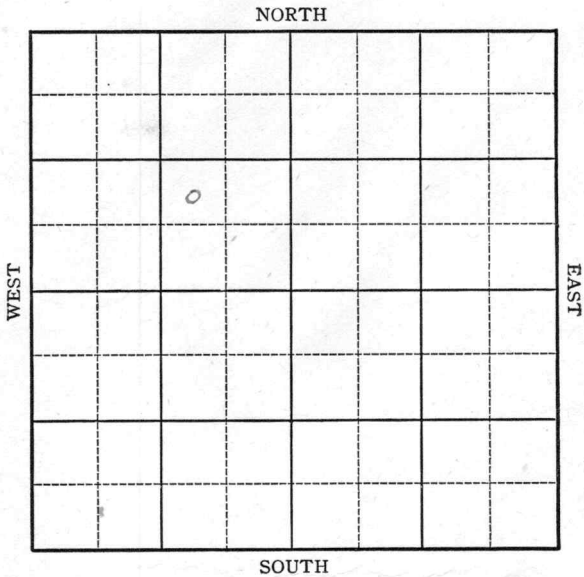
FORM 51 5M 1-42 PETROL

Cowley

Section 12 Township 32 Range 3-E

Well No. #1 C. E. Martin

Company E. Wakefield & Continental

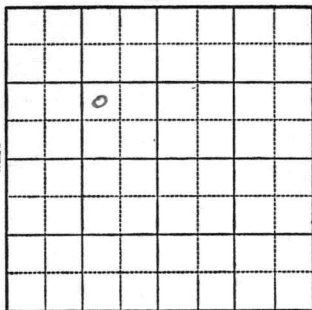


Sec. 12 Twp. 32 R. 3-E

Well No. #1 C. E. Martin Farm

E. Wakefield & Continental Company

NORTH



_____ Ft. from N. Line

990 Ft. from S. Line

990 Ft. from E. Line

_____ Ft. from W. Line

Elev. 1154

1944

R E P O R T

1-19

8" at 80'
W O C

1/25

Drlg. 2157'

2/2

Miss 3033
Drlg. 3365

2/9

Simp Sd 3358
Arb 3366
TD 3380

ABANDONED

Map No. KANSAS Sec. 12 Twp. 32 R. 3E

Well No. 1 C. E. Martin


E. Wakefield & Continental Company

FIRST REPORT

Contractor

NW SE NW

SECTION PLAT



_____ Ft. from N. Line

990

_____ Ft. from S. Line

990

_____ Ft. from E. Line

_____ Ft. from W. Line

Miscellaneous

Location _____

Rig up _____

Drilling and Remarks:

8" - 80' WOC

RECORD

Cased _____ in., _____ ft.

Sand _____

Gas _____

Oil _____

Total Depth _____

PRODUCTION

1st 24 hrs. Nat. _____

1st 24 hrs. after shot _____

Gas _____ Cu. Ft.

Dry Hole _____

Abandoned _____

Date

JAN 19 1944

19

S. J. LEWIS Scout

KANSAS

Map No. 1 Sec. 12 Twp. 32 R. 3E

Well No. 1 C. E. Martin

E. Wakefield & Cont'l Company

ABANDONED Contractor

NW SE NW

SECTION PLAT

	0		

Ft. from N. Line

990

Ft. from S. Line

990

Ft. from E. Line

Ft. from W. Line

Miscellaneous

Location _____

Rig up _____

Drilling and Remarks:

*Sample 3358
C 8 3366*

RECORD

Cased _____ in., _____ ft.

Sand _____

Gas _____

Oil _____

Total Depth 3380

PRODUCTION

1st 24 hrs. Nat. _____

1st 24 hrs. after shot _____

Gas _____ Cu. Ft.

Dry Hole _____

Abandoned _____

Date

FEB 9 1944

19

S. J. LEWIS

Scout