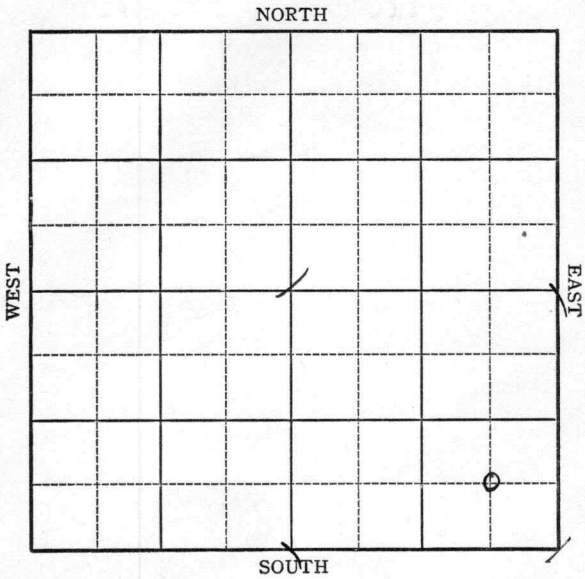


Section 22 Township 32 Range 3-E

Well No. #1 Campbell

Company E. Wakefield



Sec. 22 Twp. 32 R. 3-E

Well No. #1 Campbell Farm

E. Wakefield Company

(Wildcat)

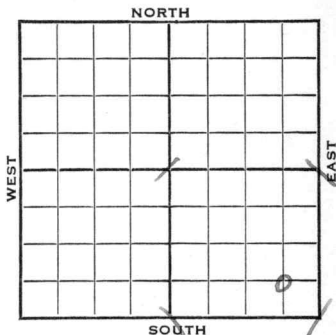
_____ Ft. from N. Line

660 Ft. from S. Line

660 Ft. from E. Line

_____ Ft. from W. Line

Elev. 1182



1942

REPORT

7/15	Location
7/22	Cable
7/29	15" - 58' Drlg. 850'
8/5	Drlg. 1400'
8/12	Drlg 1625
8/19	12" - 880 10" - 1885 Drlg. 1905'
8/27	6" @ 2607 CO
9/2	K.C. 2655 Drlg. 3025
9/9	No report.
9/16	Topeka 1425 KC 2608 Miss 3108 Arb 3419 TD 3425 5" @ 3419 Flow 60 oil per hr.
9/23	Arb. 3419 5" 3419 TD 3425 Flow 2000 Pot. 39 Gr.

COMPLETED

Cowley

KANSAS

Map No. Sec. 22 Twp. 32 R. 3E

Well No. 1 Campbell

E. Wakefield Company

FIRST REPORT Contractor

C SE SE


SECTION PLAT

 Ft. from N. Line

660 Ft. from S. Line

660 Ft. from E. Line

 Ft. from W. Line



WILDCAT

Location XXX

Rig up

Drilling and Remarks:

RECORD

Cased in., ft.

Sand

Gas

Oil

Total Depth

PRODUCTION

1st 24 hrs. Nat.

1st 24 hrs. after shot

Gas Cu. Ft.

Dry Hole

Abandoned

Date

JUL 15 1942 19

S. J. LEWIS Scout

KANSAS Cowley

Map No. 1 Sec. 22 Twp. 32 R. 3E

Well No. 1 Campbell

E. Wakefield Company

COMPLETED Contractor

C SE SE

SECTION PLAT

			6

_____ Ft. from N. Line

660 Ft. from S. Line

660 Ft. from E. Line

_____ Ft. from W. Line

WILDCAT.

Location _____

Rig up _____

Drilling and Remarks:

Cr 83419

5" 63419

Flow 2000 Pst

890 yd

RECORD

Cased _____ in., _____ ft.

Sand _____

Gas _____

Oil _____

Total Depth 3425

PRODUCTION

1st 24 hrs. Nat. _____

1st 24 hrs. after shot _____

Gas _____ Cu. Ft.

Dry Hole _____

Abandoned _____

Date

SEP 23 1942

19

S. J. LEWIS Scout