

# KANSAS

FORM 51 5M 10-41 PETROL

Cowley


Section 23 Township 32 Range 3-E

Well No. #1 Knapp

Company Stelbar Oil

Miscellaneous

NORTH



SOUTH

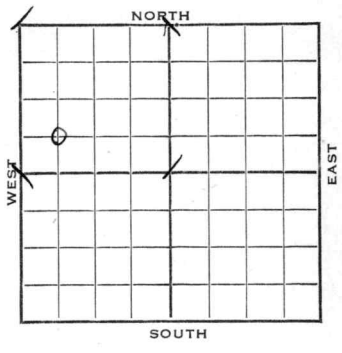
Sec. 23 Twp. 32 R. 3-E

Well No. #1 Knapp Farm

Stelbar Oil Company

(Miscellaneous)

\_\_\_\_\_ Ft. from N. Line  
660 Ft. from S. Line  
 \_\_\_\_\_ Ft. from E. Line  
660 Ft. from W. Line



*Elv. 1190*

1942

REPORT

- 9/16 Location
- 9/23 Cable Rig
- 9/30 Drlg. 2160 10" - 76
- 10/7 K.C. 2630 Bart. 3080 Miss 3165  
Drlg. 3207'
- 10/14. Misener 3462  
Arb. 3464  
No shows  
T.D. 3485

**ABANDONED**

Cowley

KANSAS

Map No. / Sec. 23 Twp. 32 R. 3E


Well No. 1 Knapp

Stelbar Oil Company

FIRST REPORT Contractor

C SW NW

SECTION PLAT



Ft. from N. Line

660 Ft. from S. Line

Ft. from E. Line

660 Ft. from W. Line

MISCELLANEOUS

Location XXX

Rig up

Drilling and Remarks:

RECORD

Cased in., ft.

Sand

Gas

Oil

Total Depth

PRODUCTION

1st 24 hrs. Nat.

1st 24 hrs. after shot

Gas Cu. Ft.

Dry Hole

Abandoned

Date

SEP 16 1942 19

S. J. LEWIS Scout

Map No. 7 Sec. 23 Twp. 32 R. 3E

Well No. 1 Knapp

Stelbar Oil Company

ABANDONED Contractor

C SW NW

SECTION PLAT

         Ft. from N. Line

660 Ft. from S. Line

         Ft. from E. Line

660 Ft. from W. Line

o			

MISCELLANEOUS

Location                                 

Rig up                                 

Drilling and Remarks:

*Miscner 3462.*

*Per 83464*

*No shows*

RECORD

Cased          in.,          ft.

Sand                                 

Gas                                 

Oil                                 

Total Depth 3485

PRODUCTION

1st 24 hrs. Nat.                         

1st 24 hrs. after shot                         

Gas                          Cu. Ft.

Dry Hole                         

Abandoned                         

Date

OCT 14 1942

19

S. J. LEWIS Scout