

Cowley

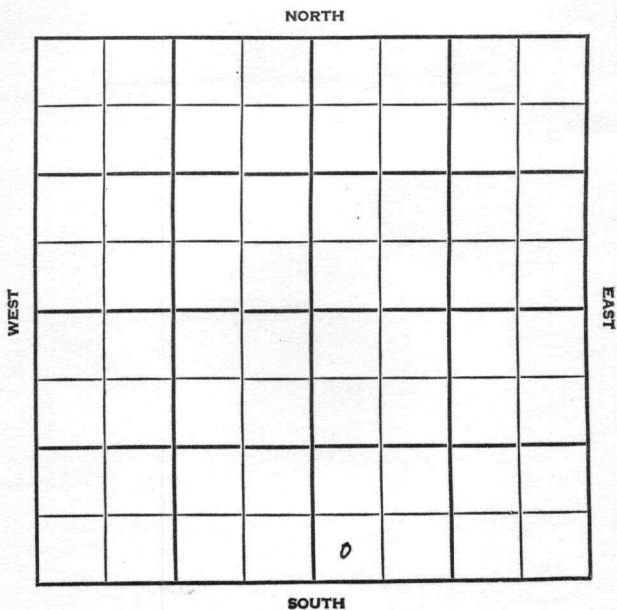
DX 78-1

KANCAS

Section 35 Township 32 Range 3E

Well No. #1 Best

Company Rex & Morris



SEC. 35	TWP. 32	R. 3E
------------	------------	----------

WELL NO. #1 Best FARM

COMPANY Rex & Morris

CONTRACTOR Co. Tools.

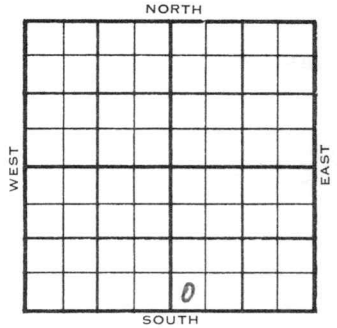
Wildcat.

_____ Ft. from N. Line

330 _____ Ft. from S. Line

_____ Ft. from E. Line

330 _____ Ft. from W. Line



SW SW SE
Texas - D HM

	ELEVATION	REPORT
1955	1173'	

3/2 Spud 2-25-55
8" @ 131'
Top 1454', Hoover 1666' Heeb 1844'
Br. Lime 2128', Stal. 2168'
Drlg. 2200'

3/9 Spud 2-25-55 D & A TD 3267
8" @ 131' Top. 1454 Hoover 1666
Heeb 1844 Br. lime 2128 Stal.
2168', Layton 2581', KC 2516',
Cleve 2874', Pawnee 2932',
Cherokee 3040', Miss 3218'
TD 3267' D & A

ABANDONED

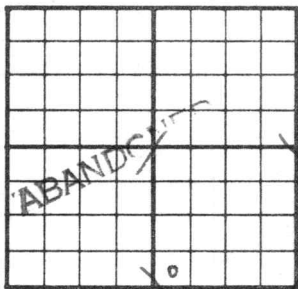
County Cowley State Kansas

Sec. 35 (Blk. Twp.) 32 (Sur. Rge.) 3E Map No.

Operator Rex & Morris

Well No. 1 Farm Best

Elev. 1173 Location SW SW SE



330 Ft. From S Line SE

330 Ft. From W Line Quarter

1st. Report MAR 9 1955

Completion

Remarks Wildcat

Co. tools

Spudding Date 2-25-55

Drig. Data D & A TD 3267

8" @ 131 Top. 1454 Hoover 1666

Heeb. 1844 Br. lime 2128 Stal. 2168

Layton 2581 KC 2516 Cleve. 2874

Pawnee 2932 Cherokee 3040 Miss. 3218

TD 3267

D & A

FABEN GILSTRAP