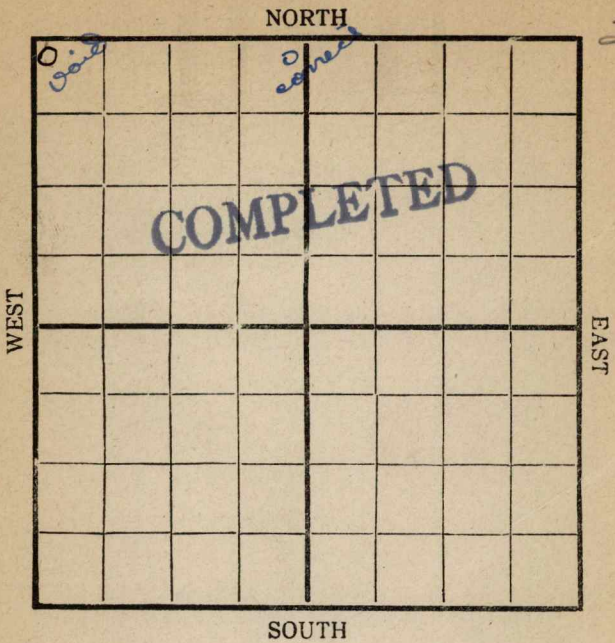


Map No. _____ Sec. 11 Twp. 27 R. 5

Well No. 1 Knutson Farm _____

_____ Knox & Hale Company



Location _____

Rig Up _____

Drilling Remarks:

Drilling Remarks:

RECORD

PRODUCTION

Cased _____ in _____ Ft.

Sand _____

Gas _____

Oil _____

Total Depth _____

1st 24 hrs. Nat. _____

1st 24 hrs. after shot _____

Gas _____ Cu. Ft.


Dry Hole _____

Abandoned _____

Map No. _____ Sec. 11 Twp. 27 R. 5

Well No. 1 Knutson Farm _____
Knop & Hale Company

NORTH



SOUTH

Location _____
 Rig Up _____
 Drilling and remarks
Timber on
Ground
HP


RECORD
 Cased _____ in. _____ Ft.
 Sand _____
 Gas _____
 Oil _____
 Total Depth _____

PRODUCTION
 1st 24 hrs. Nat. _____
 1st 24 hrs. after shot _____
 Gas _____ Cu. Ft.
 Dry Hole _____
 Abandoned _____

Date _____
MAR 24 1917 _____ *C. J. Crocker* Scout

Map No. K11 Sec. 11 Twp. 27 R. 5
 Well No. 1 Knutson Farm
Kroy & Hale Company

NORTH



SOUTH

Location _____
 Rig Up _____
 Drilling and remarks _____

Rig up

RECORD

Cased _____ in. _____ Ft.
 Sand _____
 Gas _____
 Oil _____
 Total Depth _____

PRODUCTION

1st 24 hrs. Nat. _____
 1st 24 hrs. after shot _____
 Gas _____ Cu. Ft.
 Dry Hole _____
 Abandoned _____

Date

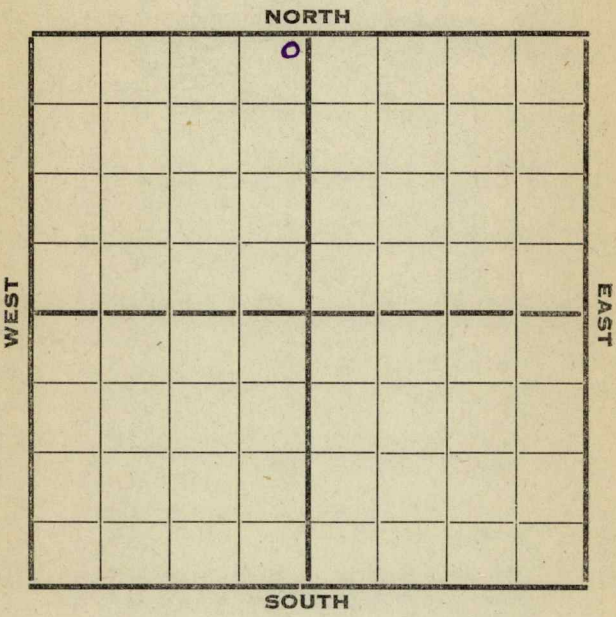
MAR 31 1917 191

E. J. Crocker Scout
RMP

Butler

Map No. Sec. *11* Twp. *27* R. *5*

Well No. # *1 Knutson* Farm
Knol & Hale Company



Location

Rig up

Drilling and Remarks:

Drq 400'

RECORD

Cased in. Ft.

Sand

Gas

Oil

Total Depth

PRODUCTION

1st 24 hrs. Nat.

1st 24 hrs. after shot

Gas..... Cu. Ft.

Dry Hole

Abandoned

Date
APR 1 *1211*
....., 191.....

C. J. Crocker.
Scout

Butler

Map No. _____ Sec. *11* Twp. *27* R. *5*

Well No. *1 Knutson* Farm

Knop & Hale Company

NORTH

| | | | | | | | |
|--|--|--|----------|--|--|--|--|
| | | | <i>0</i> | | | | |
| | | | | | | | |
| | | | | | | | |
| | | | | | | | |
| | | | | | | | |
| | | | | | | | |
| | | | | | | | |
| | | | | | | | |

WEST

EAST

SOUTH

Location _____

Rig up _____

Drilling and remarks:

D-300'

RECORD

Cased _____ in. _____ Ft.

Sand _____

Gas _____

Oil _____

Total Depth _____

PRODUCTION

1st 24 hrs. Nat. _____

1st 24 hrs. after shot _____

Gas _____ Cu. Ft.

Dry Hole _____

Abandoned _____

Date

APR 14 1917

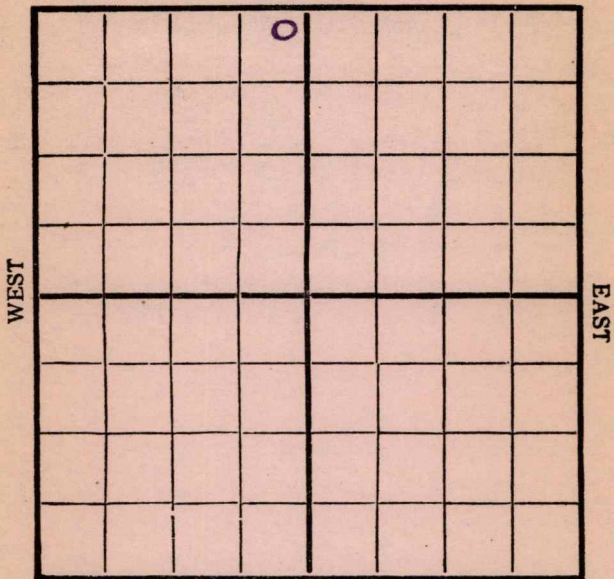
, 191

C. J. Crocker
Scout

Map No. _____ Sec. 11 Twp. 27 R. 5

Well No. 1 Knutson Farm
Kroy & Hale Company

NORTH



SOUTH

Location _____
 Rig Up _____
 Drilling and remarks _____

D. - 700'

RECORD

Cased _____ in. _____ Ft.
 Sand _____
 Gas _____
 Oil _____
 Total Depth _____

PRODUCTION


1st 24 hrs. Nat. _____
 First 24 hrs. after shot _____
 Gas _____ Cu. Ft.
 Dry Hole _____
 Abandoned _____

Date
 APR 21 1917
 _____, 191_____

B. J. Crocker
 _____ Scout

Map No. _____ Sec. 11 Twp. 27 R. 5
 Well No. 1 Knutson Farm _____
Knob & Hale Company _____

NORTH



SOUTH

Location _____
 Rig Up _____
 Drilling and remarks _____

N. R. 12 1/2"
450'

RECORD

Cased _____ in. _____ Ft.
 Sand _____
 Gas _____
 Oil _____
 Total Depth _____

PRODUCTION

1st 24 hrs. Nat. _____
 1st 24 hrs. after shot _____
 Gas _____ Cu. Ft.
 Dry Hole _____
 Abandoned _____


Date _____

4/28 7 Crocker Scout

Map No. _____ Sec. 11 Twp. 27 R. 5

Well No. 1 Knutson Farm
Knox & Hale Company

NORTH



SOUTH

Location _____

Rig Up _____

Drilling and remarks

1128

RECORD

Cased _____ in. _____ Ft.

Sand _____

Gas _____

Oil _____

Total Depth _____

PRODUCTION

1st 24 hrs. Nat. _____

1st 24 hrs. after shot _____

Gas _____ Cu. Ft.

Dry Hole _____


Abandoned _____

Date

5/2, 1917 Carney Scout

Map No. _____ Sec. 11 Twp. 27 R. 5
 Well No. 1 Kuntson Farm _____
Kroy & Hall Company _____

NORTH



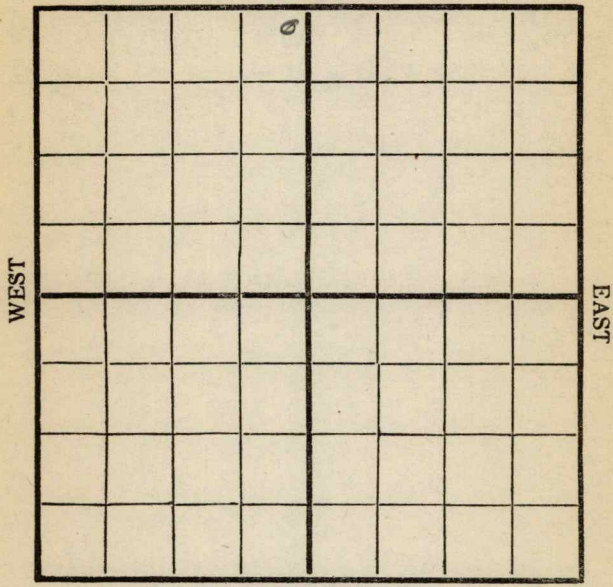
SOUTH

| | |
|---|--|
| Location _____ Rig Up _____ Drilling and remarks <u>1825</u> | <p style="text-align: center;">RECORD</p> Cased _____ in. _____ Ft. Sand _____ Gas _____ Oil _____ Total Depth _____ <hr/> <p style="text-align: center;">PRODUCTION</p> 1st 24 hrs. Nat. _____ 1st 24 hrs. after shot _____ Gas _____ Cu. Ft. Dry Hole _____ Abandoned _____ |
|---|--|

Date 5/11, 1917 C. D. J. Scout

Map No. _____ Sec. 11 Twp. 27 R. 5
 Well No. 1 Huntson Farm _____
Knox & Hall Company _____

NORTH



SOUTH

Location _____
 Rig Up _____
 Drilling and remarks _____

2400'

RECORD

Cased _____ in. _____ Ft.
 Sand _____
 Gas _____
 Oil _____
 Total Depth _____

PRODUCTION

1st 24 hrs. Nat. _____
 1st 24 hrs. after shot _____
 Gas _____ Cu. Ft.
 Dry Hole _____
 Abandoned _____


Date _____

5/25, 1912 Carly Scout _____

Map No. _____ Sec. 11 Twp. 27 R. 5

Well No. 1 Triton Farm _____
Knox & Hole Company _____

NORTH



SOUTH

Location _____

Rig Up _____

Drilling and remarks

2510

Shut Down

RECORD

Cased _____ in. _____ Ft.

Sand _____

Gas _____

Oil _____

Total Depth _____

PRODUCTION

1st 24 hrs. Nat. _____

1st 24 hrs. after shot _____

Gas _____ Cu. Ft.

Dry Hole _____


Abandoned _____

Date

5/31, 1917 Carey Scout

Map No. _____ Sec. 11 Twp. 27 R. 5
 Well No. 1 Truittson Farm _____
Knob & Hill Company _____

NORTH



SOUTH

Location _____

Rig Up _____

Drilling and remarks

2610

RECORD

Cased _____ in. _____ Ft.

Sand _____

Gas _____

Oil _____

Total Depth _____

PRODUCTION

1st 24 hrs. Nat. _____

1st 24 hrs. after shot _____

Gas _____ Cu. Ft.

Dry Hole _____

Abandoned _____

Date


6/8, 1917,

Candys

Scout

Map No. _____ Sec. 11 Twp. 27 R. 5
 Well No. 1 Knutson Farm _____
Knox & Hall Company _____

NORTH



SOUTH

Location _____

RECORD

Rig Up _____

Cased _____ in. _____ Ft.

Drilling and remarks

Sand _____

2697'
Note full
water

Gas _____

Oil _____

Total Depth _____

PRODUCTION

1st 24 hrs. Nat. _____

1st 24 hrs. after shot _____

Gas _____ Cu. Ft.

Dry Hole _____


Abandoned _____

Date

6/15 1917, Conley Scout

Map No. _____ Sec. 11 Twp. 27 R. 5
 Well No. 1 Knutson Farm _____
Knox & Hale Company _____

NORTH



SOUTH

| | |
|---|---|
| Location _____ Rig Up _____ Drilling and remarks <i>Hole standing full oil = Hole some gas. made one flow 6/21/19 Looks like good well. Will shut.</i> | <p style="text-align: center;">RECORD</p> Cased _____ in. _____ Ft. Sand <u>2686-2705</u> Gas _____ Oil _____ Total Depth _____ <hr/> <p style="text-align: center;">PRODUCTION</p> 1st 24 hrs. Nat. _____ 1st 24 hrs. after shot _____ Gas _____ Cu. Ft. Dry Hole _____ Abandoned _____ |
|---|---|

Date 6/22, 1912 C. Knutson Scout