

KANSAS

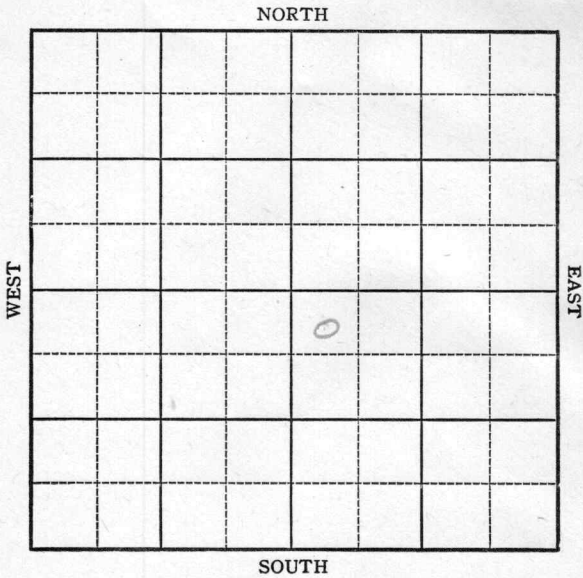
FORM 51 5M PETROL

Cowley

Section 5 Township 32 Range 4E

Well No. #1 Schwantes

Company Texas



Sec. 5 Twp. 32 R. 4E

Well No. #1 Schwantes Farm
Texas Company

Miscellaneous

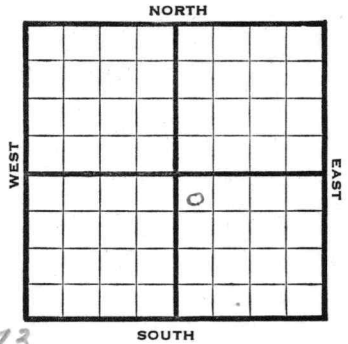
430 Ft. from N. Line

_____ Ft. from S. Line

_____ Ft. from E. Line

330 Ft. from W. Line

Elev. 1173



1944

REPORT

- 5/3 Location
- 5/10 "
- 5/17 " "
- 5/24 " "
- 5/31 90' Run 10"
- 6/7 SD
- 6/15 8" @ 144
Drlg. 480
- 6/21 Heebner 2370
KC 2426
Drlg. 2490
- 6/28 Drlg 2998
- 7/12 Arb 3484
TD 3500

ABANDONED

KANSAS

Pool Name Miscellaneous

Map No. 2 Sec. 5 Twp. 32 R. 4E

Well No. 1 Schwantes

Texas Company

FIRST REPORT

Contractor

NW SE


SECTION PLAT

430 Ft. from N. Line

_____ Ft. from S. Line

_____ Ft. from E. Line

330 Ft. from W. Line



Cowley County

Location X

Rig up _____

Drilling and Remarks:

RECORD

Cased _____ in., _____ ft.

Sand _____

Gas _____

Oil _____

Total Depth _____

PRODUCTION

1st 24 hrs. Nat. _____

1st 24 hrs. after shot _____

Gas _____ Cu. Ft.

Dry Hole _____

Abandoned _____

Date

MAY 3 1944

19

S. J. LEWIS

Scout

Pool Name Miscellaneous

Map No. 2 **KANSAS** Sec. 6 Twp. 32 R. 4E

Well No. 1 Schwantes

Texas Company

ABANDONED Contractor

NW SE

SECTION PLAT

430 Ft. from N. Line

_____ Ft. from S. Line

_____ Ft. from E. Line

330 Ft. from W. Line

		o	

Cowley County

Location _____

Rig up _____

Drilling and Remarks:

Art 3484

RECORD

Cased _____ in., _____ ft.

Sand _____

Gas _____

Oil _____

Total Depth 3500

PRODUCTION

1st 24 hrs. Nat. _____

1st 24 hrs. after shot _____

Gas _____ Cu. Ft.

Dry Hole _____

Abandoned _____

Date

JUL 12 1944 19

S. J. LEWIS Scout