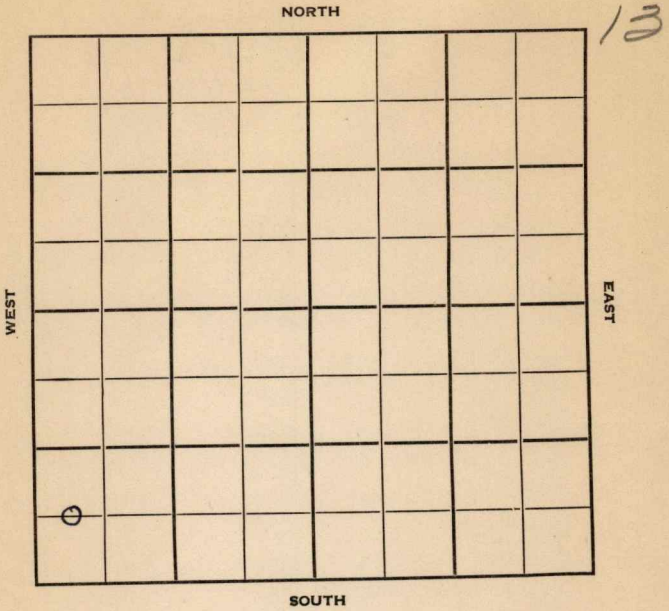


Section 14 Township 27 Range 5E

Well No. #1 Huck

Company H & M Drlg.



Sec. 14 Twp. 27 R. 5E

Well No. #1 Huck Farm

H&M Drlg. Company

" Contractor

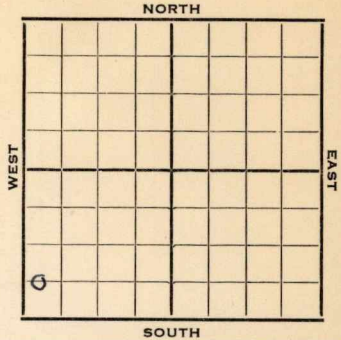
Ft. from N. Line

660 Ft. from S. Line

Ft. from E. Line

330 Ft. from W. Line

C W L SW SW



1952

Elev. 1350'

REPORT

9/24

MIR

10/15

Spud Date: 9-22-52

Drlg. Data: D&A TD 2790'

8" @ 50

KC 2187, Miss 2778

TD 2790'

**ABANDONED**




County Butler State Kansas

Sec. 14 (Blk.) 27 (Sur.) 5E Map No.

Operator H & M Drlg.

Well No. 1 Farm Huck

Elev. 1350 Location C W L SW SW



660 Ft. From S Line SW

330 Ft. From W Line Quarter

1st. Report

Completion OCT 15 1952

Remarks

H & M Drlg. - Contr.

Spudding Date 9-22-52

Drlg. Data D & A TD 2790

8" @ 50 KC 2187 Miss. 2778 TD 2790