

Cowley


Form 51-5M-2-29-34703

Map No. KANSAS Sec. 9 Twp. 32 R. 4^E

Well No. 1-Keigle Farm

Ben Grallo Company

NORTH



Location _____

Drilling Remarks _____

Rig Up _____

Drilling Remarks _____

RECORD

Cased _____ in. _____ ft.

Sand _____

Gas _____

Oil _____

Total Depth _____

PRODUCTION

1st 24 hrs. Nat. _____

1st 24 hrs. after shot _____

Gas _____ cu. ft.

Dry Hole _____

Abandoned _____

Map No. KANSAS Sec. 9 Twp. 32 R. 4E

Well No. 1-Keigle Farm
Ben Gallop Company

Ft. from N. Line

990

Ft. from S. Line

~~330~~

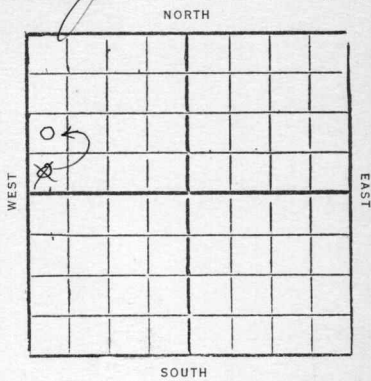
Ft. from E. Line

330

Ft. from W. Line

~~270~~

1932



Date

REPORT

Elev. 1181(?)

Date	REPORT
5/18	Cellar
5/25	Ran up
6/11	Dreg 220'
6/8	Dreg 420'
6/15	" 1000'
6/22	" 1500'
6/29	No report
7/6	Dreg 1980'
7/13	" 2100'
7/20	8" - 2197
	dreg 2780'
7/27	6" - 2840'
8/3	6" - 2840'
	top sand 3040
	small show oil
	Top lime 3057
	dreg 3215
8/10	Cellar line 3493-3500
	TD 3500' HFW
	Dreg & Abandon

Cowley

2 **KANSAS** Sec. *9* Twp. *32* R. *4* E

Well No. *1* *Weigle*

Ben Gallop Company

Contractor

FIRST REPORTS

SECTION PLAT

..... Ft. from N. Line

330 Ft. from S. Line

..... Ft. from E. Line

270 Ft. from W. Line

<i>0</i>			

Location.....

Rig up.....

Drilling and Remarks:

Wellar

RECORD

Cased..... in., ft.

Sand.....

Gas.....

Oil.....

Total Depth.....

PRODUCTION

1st 24 hrs. Nat.....

1st 24 hrs. after shot.....

Gas..... Cu. Ft.

Dry Hole.....

Abandoned.....

Date

MAY 1 8 1932

CHAS. L. SHERWOOD

Scout

Cowley

E

Map No. *2* **KANSAS** Sec. *9* Twp. *32* R. *4*

Well No. *Ben Weigle*

Ben Weigle Company

Contractor

CORRECTION

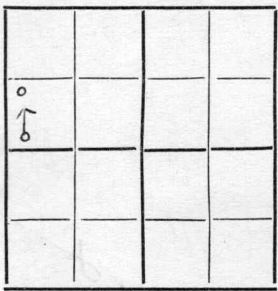
..... Ft. from N. Line

990 Ft. from S. Line

..... Ft. from E. Line

330 Ft. from W. Line

SECTION PLAT



Location.....

Rig up.....

Drilling and Remarks:

Chg Location

RECORD

Cased..... in., ft.

Sand.....

Gas.....

Oil.....

Total Depth.....

PRODUCTION

1st 24 hrs. Nat.....

1st 24 hrs. after shot.....

Gas..... Cu. Ft.

Dry Hole.....

Abandoned.....

Date

JUN 8 1932

CHAS. L. SHERWOOD

.....192.....

.....Scout

Cowley

2 KANSAS

Map No. Sec. 9 Twp. 32 R. 4 E

Well No. 1 Neigle

Ben Mallap

Company

Contractor

COMPLETED

SECTION PLAT

0			

..... Ft. from N. Line

990 Ft. from S. Line

..... Ft. from E. Line

330 Ft. from W. Line

ABANDONED

Location.....

Rig up.....

Drilling and Remarks:

Siliceous lim
3493-3500
HF W

RECORD

Cased..... in., ft.

Sand.....

Gas.....

Oil.....

Total Depth 2500

PRODUCTION

1st 24 hrs. Nat.....

1st 24 hrs. after shot.....

Gas..... Cu. Ft.

Dry Hole..... ✓

Abandoned..... ✓

Date

AUG 10 1932

CHAS. L. SHERWOOD

192

Scout