


Map No. Kans Sec. 13 Twp. 32 R. 4

Well No. 1 Cook Farm \_\_\_\_\_

Gypsy oil Company \_\_\_\_\_

NORTH



SOUTH

Location \_\_\_\_\_

Drilling Remarks \_\_\_\_\_  
\_\_\_\_\_  
\_\_\_\_\_  
\_\_\_\_\_  
\_\_\_\_\_  
\_\_\_\_\_  
\_\_\_\_\_  
\_\_\_\_\_  
\_\_\_\_\_  
\_\_\_\_\_  
\_\_\_\_\_  
\_\_\_\_\_

Rig Up \_\_\_\_\_

Drilling Remarks \_\_\_\_\_  
\_\_\_\_\_  
\_\_\_\_\_  
\_\_\_\_\_  
\_\_\_\_\_  
\_\_\_\_\_  
\_\_\_\_\_  
\_\_\_\_\_  
\_\_\_\_\_  
\_\_\_\_\_  
\_\_\_\_\_  
\_\_\_\_\_

**RECORD**

Cased \_\_\_\_\_ in. \_\_\_\_\_ ft.  
Sand \_\_\_\_\_  
Gas \_\_\_\_\_  
Oil \_\_\_\_\_  
Total Depth \_\_\_\_\_

**PRODUCTION**

1st 24 hrs. Nat. \_\_\_\_\_  
1st. 24 hrs. after shot \_\_\_\_\_  
Gas \_\_\_\_\_ cu. ft.  
Dry Hole \_\_\_\_\_  
Abandoned \_\_\_\_\_

Map No. Kans Sec. 13 Twp. 32 R. 4<sup>E</sup>

Well No. 1 Cook Farm

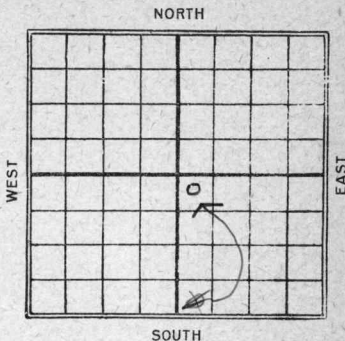
Gypsy Oil Company

\_\_\_\_\_ Ft. from N. Line

200 Ft. from S. Line

\_\_\_\_\_ Ft. from E. Line

200 Ft. from W. Line



Date

REPORT

1924

11/26 Location

12/17

1925

1/21 Timbers

4/24 2554-62 200 Bbls

Map No. **KANSAS** Sec. 13 Twp. 32 R. 4E

Well No. 1 Cook

Gypsum Oil Company

Contractor

**FIRST REPORT**

**SECTION PLAT**

----- Ft. from N. Line

200' Ft. from S. Line

----- Ft. from E. Line

200' Ft. from W. Line

		0	

Location ✓ ✓

Rig up -----

Drilling and Remarks:

**RECORD**

Cased ----- in., ----- ft.

Sand -----

Gas -----

Oil -----

Total Depth -----

**PRODUCTION**

1st 24 hrs. Nat. -----

1st 24 hrs. after shot -----

Gas ----- Cu. Ft.

Dry Hole -----

Abandoned -----

Date

NOV 28 1924

**M. A. BENEAR**

192

Scout

Map No. **KANSAS** Sec. 13 Twp. 32 R. 4 <sup>E</sup>

Well No. 1 Cook

Gypsy Company

Contractor

FIRST REPORT

----- Ft. from N. Line

200 Ft. from S. Line

----- Ft. from E. Line

200 Ft. from W. Line

SECTION PLAT

		0	

Location ✓✓

Rig up -----

Drilling and Remarks:

RECORD

Cased ----- in., ----- ft.

Sand -----

Gas -----

Oil -----

Total Depth -----

PRODUCTION

1st 24 hrs. Nat. -----

1st 24 hrs. after shot -----

Gas ----- Cu. Ft.

Dry Hole -----

Abandoned -----

Date

NOV 26 1924

192

M. A. BENEAR

Scout

Map No. Kansas Sec. 13 Twp. 32 R. 4

Well No. 3 Cook

Gypsy Oil Company

Contractor

SECTION PLAT

----- Ft. from N. Line

300 Ft. from S. Line

----- Ft. from E. Line

300 Ft. from W. Line

		#1	is
		●	complete
		o	#2

Location -----

Rig up -----

Drilling and Remarks:

R. O. G.

OK

RECORD

Cased ----- in., ----- ft.

Sand -----

Gas -----

Oil -----

Total Depth -----

PRODUCTION

1st 24 hrs. Nat. -----

1st 24 hrs. after shot -----

Gas ----- Cu. Ft.

Dry Hole -----

Abandoned -----

Date

3/25/25 192

Scout

Beneas

Our maps show  
#1 Ry on this  
Location

Check and advise

Sam

Returned by  
O.M.

Ann

The #1 Well was first  
reported in SW  $\frac{1}{4}$ . But  
they later changed it to  
NW  $\frac{1}{4}$  SE  $\frac{1}{4}$ . and they made  
this #3. if they did not  
make a collection fact  
and this base and I will  
make one. there and

Map No. 11/10/10 Sec. 13 Twp. 32 R. 4

Well No. 1 0010

Copy of 6 Company \_\_\_\_\_

Contractor \_\_\_\_\_

**CORRECTION**

300 Ft. from N. Line

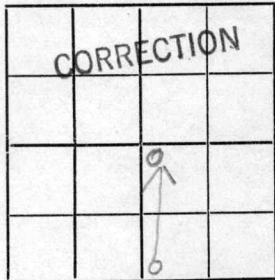
\_\_\_\_\_ Ft. from S. Line

\_\_\_\_\_ Ft. from E. Line

300 Ft. from W. Line

{ in FILE }  
COMPLETED

**SECTION PLAT**



Location \_\_\_\_\_

Rig up \_\_\_\_\_

Drilling and Remarks:

Reducing tools  
chg location of  
#1 to above.

**RECORD**

Cased \_\_\_\_\_ in., \_\_\_\_\_ ft.

Sand 2554-2562

Gas \_\_\_\_\_

Oil \_\_\_\_\_

Total Depth 2562

**PRODUCTION**

1st 24 hrs. Nat. \_\_\_\_\_

1st 24 hrs. after shot \_\_\_\_\_

Gas \_\_\_\_\_ Cu. Ft.

Dry Hole \_\_\_\_\_

Abandoned \_\_\_\_\_

\*Date

JUN 5 1925

**CHAS. L. SHERWOOD**

Scout

Map No. 2 Kansas Sec. 13 Twp. 32 R. 4

Well No. 1 Cook

Gypsy Oil Company

Contractor

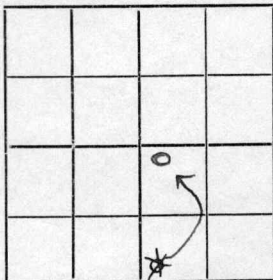
SECTION PLAT

300 Ft. from N. Line

----- Ft. from S. Line

----- Ft. from E. Line

300' Ft. from W. Line



Location -----

Rig up -----

Drilling and Remarks:

{Correction}

OK

RECORD

Cased ----- in., ----- ft.

Sand -----

Gas -----

Oil -----

Total Depth -----

PRODUCTION

1st 24 hrs. Nat. -----

1st 24 hrs. after shot -----

Gas ----- Cu. Ft.

Dry Hole -----

Abandoned -----

Date

4/1/ 1925

M. G. B. Scout

Map No. 21740 Sec. 13 Twp. 32 R. 4

Well No. 1

By psq od e. Company \_\_\_\_\_

Contractor \_\_\_\_\_

COMPLETED

SECTION PLAT

300 Ft. from N. Line

\_\_\_\_\_ Ft. from S. Line

\_\_\_\_\_ Ft. from E. Line

300 Ft. from W. Line

		o	

Location \_\_\_\_\_

Rig up \_\_\_\_\_

Drilling and Remarks:

300 bls natural

RECORD

Cased \_\_\_\_\_ in., \_\_\_\_\_ ft.

Sand 2554-2562

Gas \_\_\_\_\_

Oil \_\_\_\_\_

Total Depth \_\_\_\_\_

PRODUCTION

1st 24 hrs. Nat. \_\_\_\_\_

1st 24 hrs. after shot \_\_\_\_\_

Gas \_\_\_\_\_ Cu. Ft.

Dry Hole \_\_\_\_\_

Abandoned \_\_\_\_\_

Date

APR 24 1925

192

Ch. L. Sherman Scout