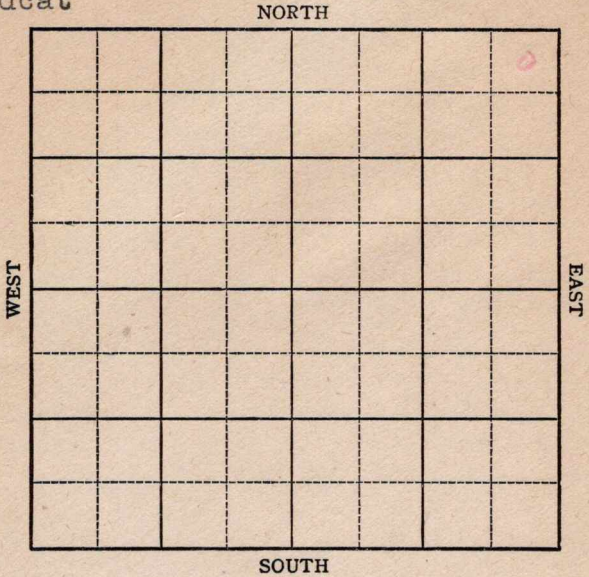


Section 27 Township 13 Range 15-W

Well No. 1 Dillings "C"

Company C. G. Kessinger

Wildcat




Sec. 27 Twp. 13 R. 15W

Well No. 1 Billings "C" Farm
C. G. Kessinger Company

Wildcat

NORTH

330 Ft. from N. Line



_____ Ft. from S. Line

330 Ft. from E. Line

_____ Ft. from W. Line

SOUTH

NE/C

1947 **Elev. 1895'** REPORT

7-16 Drlg. 200'

7/22 SD

7/29 "

8/6 15" @ 325'
WOC

8/13 530 fsg.

8/20 Drlg. 645'

8/27 10" @ 948'
Drlg. 1209'

9/3 1530 SD

9/10 "

9/17 "

9/24 "

10/1 Drlg. 1590'

10/8 Drlg. 1895'

10/15 Drlg. 2175'

10/22 8" @ 2488'
Drlg. 2505'

10/29 8" @ 3575'
Drlg. 2585'

OVER

736668

1947

11/5 Lansing 3067'
Drlg. 3130'

11/12 Arbuckle 3328
TD 3341' so
Run 5"

11/19 5" @ 3330'
RUST

11/25 Swb. 25 bbls. oil a day.

12/3 Hole 10 degrees off
Arbuckle 3318'
5" @ 3320'
TD 3331'
Swb 25 bbls oil in 3 hrs.

12/10 "

12/17 "

12/30 "

1948
1/7 "

1/14 "

1/21 "

1/28 Arb. 3318'
5" @ 3320'
Pump 39 Pot
32.0 Gr.
TD 3331'
Comp.

COMPLETED

Map No. _____ Sec. 27 Twp. 13 R. 15W

Well No. 1 Billings "C"

C. G. Kessinger Company

FIRST REPORT

Contractor

NE/C


SECTION PLAT

330 Ft. from N. Line

_____ Ft. from S. Line

330 Ft. from E. Line

_____ Ft. from W. Line



Russell County

Location _____

Rig up _____

Drilling and Remarks:

drlg. 200'

RECORD

Cased _____ in., _____ ft.

Sand _____

Gas _____

Oil _____

Total Depth _____

PRODUCTION

1st 24 hrs. Nat. _____

1st 24 hrs. after shot _____

Gas _____ Cu. Ft.

Dry Hole _____

Abandoned _____

Date

JUL 16 1947 19

S. J. LEWIS Scout

Map No. 72 Sec. 27 Twp. 13 R. 15W

Well No. 1 Billings "C"

C. G. Kessinger Company

COMPLETE Contractor

NE/C

E. 1895
SECTION PLAT

330 Ft. from N. Line

_____ Ft. from S. Line

330 Ft. from E. Line

_____ Ft. from W. Line

			o

Russell County

Location _____

Rig up _____

Drilling and Remarks:

Cur 3818

5100320

Prog 3918

320-4

RECORD

Cased _____ in., _____ ft.

Sand _____

Gas _____

Oil

Total Depth 300'

PRODUCTION

1st 24 hrs. Nat. _____

1st 24 hrs. after shot _____

Gas _____ Cu. Ft.

Dry Hole _____

Abandoned _____

Date

JAN 28 1948 19

S. J. LEWIS Scout