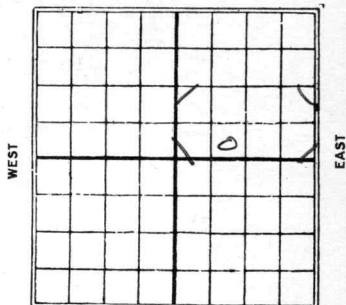




Map No. Kansas Sec. 15 Twp. 32 R. 4  
 Well No. 2 Graham Farm  
Marland & Mc Nab Company

NORTH



..... Ft. from N. Line

300 Ft. from S. Line

..... Ft. from E. Line

1020 Ft. from W. Line

Date

REPORT

Date	REPORT
<u>1/26</u>	
<u>7/9</u>	<u>Location</u>
<u>7/15</u>	<u>same</u>
<u>7/22</u>	<u>—</u>
<u>7/28</u>	<u>—</u>
<u>8/4</u>	<u>—</u>
<u>8/11</u>	<u>—</u>
<u>8/18</u>	<u>—</u>
<u>8/25</u>	<u>—</u>
<u>8/31</u>	<u>—</u>
<u>9/15</u>	<u>—</u>
<u>9/22</u>	<u>Bldg rig</u>
<u>9/29</u>	<u>—</u>
<u>10/13</u>	<u>Drly 600</u>
<u>10/27</u>	<u>" 1657</u>
<u>11/4</u>	<u>Drly 2001</u>
<u>11/17</u>	<u>" 2700</u>
<u>11/23</u>	<u>top lime 2925' Drly 2947'</u>
<u>12/8</u>	<u>—</u>
<u>12/15</u>	<u>Drly 3039'</u>
<u>12/22</u>	<u>" 3225</u>
<u>12/30</u>	<u>Silicious lime top 3280</u>
	<u>Drly 3281 show oil</u>

1927

1/6 - T.D. 3284 - 100 ft. oil + 500 ft.  
water, 5" 3284' - S.D. orders.

1/12 - Top line 2925

Sand 3304 - 3306

579 bbls

1928 - OWDD

4/12 - Drilled to 3327

40 bbls oil

30 " water

Cowley Co

K2 KANSAS Map No. Sec. 15 Twp. 32 R. 4

Well No. 2 Graham

Marland & McNabb Company

Contractor

FIRST REPORTS


SECTION PLAT

----- Ft. from N. Line

300 Ft. from S. Line

----- Ft. from E. Line

1020 Ft. from W. Line



Location ✓ -----

Rig up -----

Drilling and Remarks:

RECORD

Cased ----- in., ----- ft.

Sand -----

Gas -----

Oil -----

Total Depth -----

PRODUCTION

1st 24 hrs. Nat. -----

1st 24 hrs. after shot -----

Gas ----- Cu. Ft.

Dry Hole -----

Abandoned -----

Date

JUL 9 1926

192

CHAS. L. SHERWOOD


Scout

Cowley

2 KANSAS Map No. Sec. 15 Twp. 32 R. 4

Well No. 2 Graham Farm  
Marland & McNabb Company

NORTH



SOUTH

Location \_\_\_\_\_

Rig up \_\_\_\_\_

Drilling and Remarks:

th 2925'

579 lbs.

RECORD

Cased \_\_\_\_\_ in., ft.  
 Sand 3304-3306  
 Gas \_\_\_\_\_  
 Oil \_\_\_\_\_  
 Total Depth 3306

PRODUCTION

1st 24 hrs. Nat. \_\_\_\_\_  
 1st 24 hrs. after shot \_\_\_\_\_  
 Gas \_\_\_\_\_ Cu. Ft.  
 Dry Hole \_\_\_\_\_  
 Abandoned \_\_\_\_\_

JAN 12 1927

CHAS. L. SHERWOOD

Cowley

E

2 KANSAS Map No. Sec. 15 Twp. 32 R. 4

Well No. 2 Graham Marland et al Company

FIRST REPORTS

Contractor

♀

SECTION PLAT

COMPLETED

		0	

Ft. from N. Line

300 Ft. from S. Line

Ft. from E. Line

1070 Ft. from W. Line

Producing Well Drilled Deeper

Location

Rig up TO was 3306

Drilling and Remarks:

Drilled to 3377 40 lbs oil 30 lbs water

RECORD

Cased in., ft. Sand Gas Oil Total Depth 3377

PRODUCTION

1st 24 hrs. Nat. 1st 24 hrs. after shot Gas Cu. Ft. Dry Hole Abandoned

Date

APR 12 1928

192

CHAS. L. SHERWOOD

Scout