KANSAS

Form 51—5M—11-38—Palace

Rice

Section 26 Township 18 Range 10-W

Well No. #1 ~~H. R. Eckles~~ Culbertson

Company Cities Service Oil

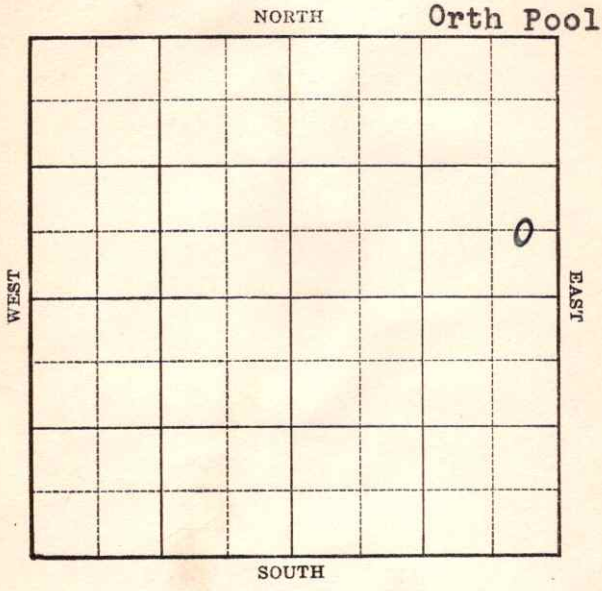

FORM 252-A 5M KANSAS Rice

Sec. 26 Twp. 18 R. 10-W

Well No. #1 ~~H. Roelfs~~ Culbertson Farm

Cities Service Oil Company

(Orth)

____ Ft. from N. Line

660 Ft. from S. Line

330 Ft. from E. Line

____ Ft. from W. Line

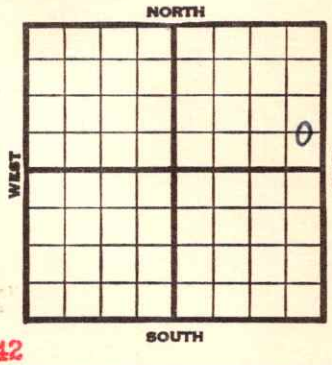

Elv. 1742

1939	REPORT
11/28	Rotary.
12/7	Drlg. 2600'
12/14	Lans. 2860' ~~XXXXXXXXX~~
	5" - 3152' T.D. 3156' RUST.
12/21	No Arb. Quartzite ~~3152'~~ 3148' RUST.
12/28	Quartzite 3148' (Corrected)
	3159' had 700' oil.
	3170' had 1500' oil.
	T.D. 3175' No test.
1940	
1/4	Drlg. 3215' 2825' oil.
1/11	T.D. 3218' Pump 27 bbls. oil 8 hours.

OVER

1940
1/17 Quartzite 3148'
5" - 3152'
T.D. 3218'
500 acid.
Pump 15 bbls.

COMPLETED

Form 26—1M Bks.—2-29 Rice KANSAS

Map No. 55 Sec. 26 Twp. 18 R. 10W

Well No. 1 H. Roelfs

Cities Service Oil Company

Contractor

FIRST REPORT

C E L SE NE

____ Ft. from N. Line

660 Ft. from S. Line

330 Ft. from E. Line

____ Ft. from W. Line

ORTH POOL

SECTION PLAT



Location ____

Rig up ____

Drilling and Remarks:

Rotary

RECORD

Cased ____ in., ____ ft.

Sand ____

Gas ____

Oil ____

Total Depth ____

PRODUCTION

1st 24 hrs. Nat. ____

1st 24 hrs. after shot ____

Gas ____ Cu. Ft.

Dry Hole ____

Abandoned ____

Date

NOV 28 1939 19____

S. J. LEWIS Scout

Form 26—1M Bks.—2-29

Rice

KANSAS

Map No. 53 Sec. 26 Twp. 18 R. 10W

Well No. 1 Culbertson

Cities Service Oil Company

CORRECTION

Contractor

C E L SE NE

_____ Ft. from N. Line

660 Ft. from S. Line

330 Ft. from E. Line

_____ Ft. from W. Line

ORTH POOL

SECTION PLAT



Location _____

Rig up _____

Drilling and Remarks:

Reported as

#1 Roelfs

RECORD

Cased _____ in., _____ ft.

Sand _____

Gas _____

Oil _____

Total Depth _____

PRODUCTION

1st 24 hrs. Nat. _____

1st 24 hrs. after shot _____

Gas _____ Cu. Ft.

Dry Hole _____

Abandoned _____

Date

DEC 6 1939 19

S. J. LEWIS Scout

Form 26—1M Bks.—2-29 Rice KANSAS

Map No. 55 Sec. 26 Twp. 18 R. 10W

Well No. 1 Culbertson

Cities Service Oil Company

Contractor

COMPLETED

C E L SE NE

Ft. from N. Line

660 Ft. from S. Line

330 Ft. from E. Line

Ft. from W. Line

ORTH POOL

SECTION PLAT



Location

Rig up

Drilling and Remarks:

Quartzite 3148.
5" @ 3152
500 acid
Pump 15 BPH

RECORD

Cased in., ft.

Sand

Gas

Oil

Total Depth 3218

PRODUCTION

1st 24 hrs. Nat.

1st 24 hrs. after shot

Gas Cu. Ft.

Dry Hole

Abandoned

Date

JAN 17 1940 19

S. J. LEWIS Scout