

KANSAS

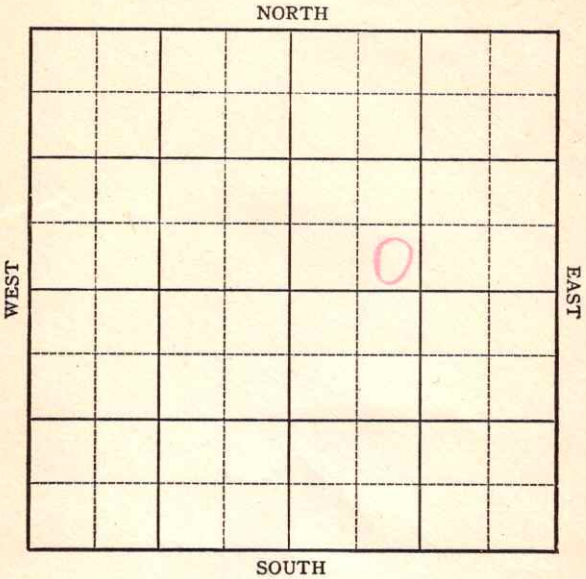
FORM 51 5M 6-46 PETROL

Rice County

Section 26 Township 18 Range 10-W

Well No. #1 ~~Roelofs "B"~~ Culbertson

Company C. U. Bay



Sec. 26 Twp. 18 R. 10W

Well No. #1 Roelfs "B" Culbertson Farm
C. U. Bay Company

Ortto

Ft. from N. Line

330

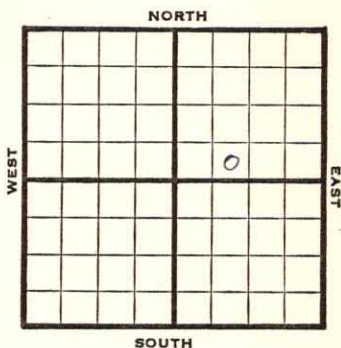
Ft. from S. Line

Ft. from E. Line

990

Ft. from W. Line

SE SW NE



1946

1746

REPORT

7/31

8" @ 297
Drlg. 400'

8/6

Topeka 2460
Lans 2867
Drlg 3057

8/13

Quartzite 3203
TD 3205
5" @ 3204 RUST

8/20

TD 3228-2100' W 1/2 hr PB

8/27

" " "

9/5

" " "

9/10

" " "

9/18

" " "

9/24

" " "

10/1

" " "

10/8

" " "

10/15

" " "

10/22

" " "

10/29

" " "

11/6

" " "

11/12

" " "

11/20

" " "

OVER

1946

11/27

Quartzite. 3203'

5" @ 3204'

TD 3228'

ABANDONED

Kansas Pool Name OrttoMap No. 98 Sec. 26 Twp. 18 R. 10WWell No. 1 Roelfs "B"

C. U. Bay _____ Company

FIRST REPORT Contractor

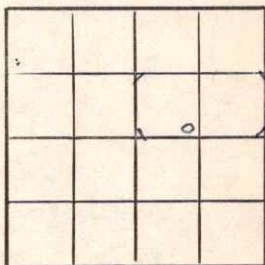
SE SW NE

SECTION PLAT

_____ Ft. from N. Line

330 Ft. from S. Line

_____ Ft. from E. Line

990 Ft. from W. LineRice County

Location _____

Rig up _____

Drilling and Remarks:

8" @ 297'

400'

RECORD

Cased _____ in., _____ ft.

Sand _____

Gas _____

Oil _____

Total Depth _____

PRODUCTION

1st 24 hrs. Nat. _____

1st 24 hrs. after shot _____

Gas _____ Cu. Ft.

Dry Hole _____

Abandoned _____

Date

JUL 31 1946 19S. J. LEWIS Scout

KANSASKansas Pool Name Orth ✓Map No. 5 Sec. 26 Twp. 18 R. 10WWell No. 1 CulbertsonC. U. Bay Company**CORRECTION** Contractor

SE SW NE

SECTION PLAT

_____ Ft. from N. Line

330 Ft. from S. Line

_____ Ft. from E. Line

990 Ft. from W. LineRice County

Location _____

Rig up _____

Drilling and Remarks:

Reported
#1 Roelfs "B"

RECORD

Cased _____ in., _____ ft.

Sand _____

Gas _____

Oil _____

Total Depth _____

PRODUCTION

1st 24 hrs. Nat. _____

1st 24 hrs. after shot _____

Gas _____ Cu. Ft.

Dry Hole _____

Abandoned _____

Date

AUG 7 1946 19S. J. LEWIS Scout

Map No. 55 Sec. 26 Twp. 18 R. 10W

Well No. 1 Culbertson

C. U. Bay Company

ABANDONED Contractor

SE SW NE

E11746
SECTION PLAT

		6	

 Ft. from N. Line

330 Ft. from S. Line

 Ft. from E. Line

990 Ft. from W. Line

Rice County

Location

Rig up

Drilling and Remarks:

*Quartzite 3203
5" @ 3204*

RECORD

Cased in., ft.

Sand

Gas

Oil

Total Depth 3225

PRODUCTION

1st 24 hrs. Nat.

1st 24 hrs. after shot

Gas Cu. Ft.

Dry Hole

Abandoned

Date

NOV 27 1946

19

S. J. LEWIS

Scout