


*Cawley*

Form 51-5M-9-28-27423

Map No. KANSAS Sec. 15 Twp. 32 R. 4

Well No. 2- State land Farm  
McNabb & Indep. Company

NORTH



SOUTH

Location.....

Drilling Remarks

.....

.....

.....

.....

.....

.....

.....

.....

.....

.....

.....

.....

.....

.....

.....

.....

.....

.....

.....

Rig Up.....

Drilling Remarks

.....

.....

.....

.....

.....

.....

.....

.....

.....

.....

.....

.....

.....

.....

.....

.....

.....

.....

**RECORD**

Cased..... in..... ft.

Sand.....

Gas.....

Oil.....

Total Depth.....

**PRODUCTION**

1st 24 hrs. Nat.....

1st 24 hrs. after shot.....

Gas..... cu. ft.....

Dry Hole.....

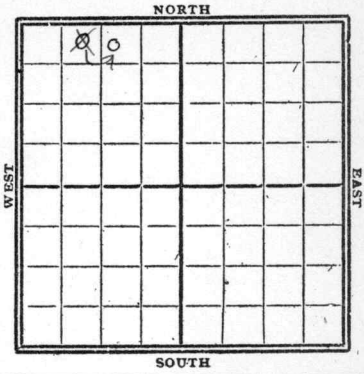
Abandoned.....

*Sawley*

Map No. KANSAS Sec. 15 Twp. 32 R. 4

Well No. 2- State Land Farm  
M<sup>rs</sup> Nabbs & Independent Company

330  
~~250~~ Ft. from N. Line  
 \_\_\_\_\_ Ft. from S. Line  
 \_\_\_\_\_ Ft. from E. Line  
1447  
~~1080~~ Ft. from W. Line



1928

Date

REPORT

12/12	Location
12/19	Bldg Rig
12/26	Rig
1929	
1/2	drly 610'
1/9	" 1385'
1/16	" 1725'
1/23	" 2130'
1/30	S/R 8"-2615'
2/6	drly 2665'
2/13	5" 3250'
	Top Sil. line 3276-83 2000' oil in hole some water
2/20	T.D. 3291' - swabbing 100 bbl oil & 400 bbl water
2/27	swabbing 84 bbl oil and lots of water
3/6	sand 3276-91' T.D. 3291' 125 bbl oil 400 " water

*Soup*

Cowley

Map No. 12 KANSAS Sec. 15 Twp. 32 R. 4

Well No. 2 State Land

Mc Keth & Independent Company

Contractor

FIRST REPORTS

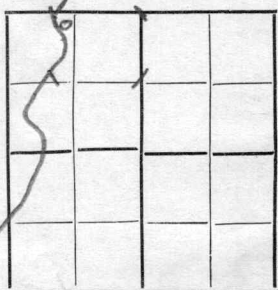
SECTION PLAT

750 Ft. from N. Line

..... Ft. from S. Line

..... Ft. from E. Line

1080 Ft. from W. Line



Location

Rig up .....

Drilling and Remarks:

RECORD

Cased..... in., ..... ft.

Sand .....

Gas .....

Oil .....

Total Depth .....

PRODUCTION

1st 24 hrs. Nat. ....

1st 24 hrs. after shot .....

Gas..... Cu. Ft.

Dry Hole .....

Abandoned .....

Date

DEC 12 1928

CHAS. L. SHERWOOD

..... 192..... Scout

*Cowley*

KANSAS

MAP NO. \_\_\_\_\_ SEC. 15 TWP. 32 R. 4

WELL NO. K 2 State land

McNabb & Indep COMPANY

CONTRACTOR

CORRECTION

SECTION PLAT

	o		

330 FT. FROM N. LINE

\_\_\_\_\_ FT. FROM S. LINE

\_\_\_\_\_ FT. FROM E. LINE

1447 FT. FROM W. LINE

LOCATION \_\_\_\_\_

RIG UP Bley Bay

DRILLING AND REMARKS:

*Chy feet. Meas  
to above.*

~~from NW~~  
~~NW~~

RECORD

CASED \_\_\_\_\_ IN. \_\_\_\_\_ FT.

SAND \_\_\_\_\_

GAS \_\_\_\_\_

OIL \_\_\_\_\_

TOTAL DEPTH \_\_\_\_\_

PRODUCTION

1ST 24 HRS. NAT. \_\_\_\_\_

1ST 24 HRS. AFTER SHOT \_\_\_\_\_

GAS \_\_\_\_\_ CU. FT.

DRY HOLE \_\_\_\_\_

ABANDONED \_\_\_\_\_

DATE

DEC 19 1928

CHAS. L. SHERWOOD

192

SCOUT

*Dowley*  
32 R. 4

Map No. **KANSAS** Sec. *15* Twp. *32* R. *4*

Well No. *2* State Land

*McKabb & Independent* Company

Contractor

**COMPLETE**

*330* Ft. from N. Line

..... Ft. from S. Line

..... Ft. from E. Line

*1447* Ft. from W. Line

**SECTION PLAT**

	0		

Location.....

Rig up.....

Drilling and Remarks:

*175 lbs oil*  
*400 lbs water*

**RECORD**

Cased..... in., *3* ft.

Sand *3276-3291*

Gas.....

Oil.....

Total Depth *3291*

**PRODUCTION**

1st 24 hrs. Nat.....

1st 24 hrs. after shot.....

Gas..... Cu. Ft.

Dry Hole.....

Abandoned.....

Date

**MAR 6 1929**

192.....

**CHAS. L. SHERWOOD**

Scout