

KANSAS

FORM 51 IOM 12-46 PETROL

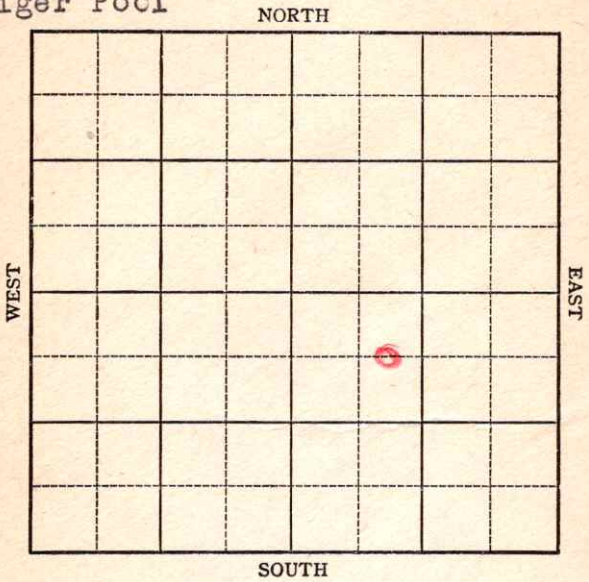
Rice County

Section 26 Township 18 Range 10W

Well No. 2 Roelfs

Company Bay - Newfoundland

Habiger Pool



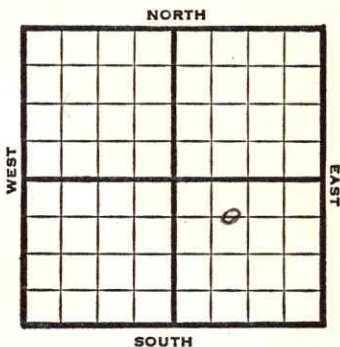
KANSAS

Rice

Sec. 26 Twp. 18 R. 10-W ✓ X

Well No. #2 Roelfs Farm _____
Bay - Newfoundland Company _____
 Habiger

660 Ft. from N. Line
 _____ Ft. from S. Line
 _____ Ft. from E. Line
990 Ft. from W. Line



C E L NW-SE

1947 **Elev. 1743'** REPORT

6/11	Location
6/17	8" @ 277' WOC
6/24	Drgl 2903'
7/1	Lansing 2878' Arbuckle 3234-67' TD 5" @ 3233' RUST
7/8	"
7/16	"
7/22	"
7/29	TD 3268' Swb. 6 bbls. oil PH 2% W.
8/6	"
8/13	"
8/20	Arb 3234' 5" @ 3233' Pump 40 oil / 5 W Pot. Gr. 40.9 T.D. 3268' Completed ABANDONED

Map No. 55 Sec. 26 Twp. 18 R. 10W

Well No. 2 Roelfs

Bay - Newfoundland Company

FIRST REPORT

Contractor

C E L N W S E

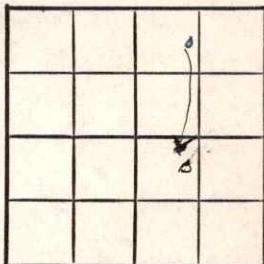
SECTION PLAT

660 Ft. from N. Line

_____ Ft. from S. Line

_____ Ft. from E. Line

990 Ft. from W. Line



Rice County

Location x

Rig up _____

Drilling and Remarks:

*correction
ticket attached*

RECORD

Cased _____ in., _____ ft.

Sand _____

Gas _____

Oil _____

Total Depth _____

PRODUCTION

1st 24 hrs. Nat. _____

1st 24 hrs. after shot _____

Gas _____ Cu. Ft.

Dry Hole _____

Abandoned _____

Date

JUN 11 1947 19

S. J. LEWIS

Scout

Map No. 55 Sec. 26 Twp. 18 R. 10W

Well No. 2 Roelfs

Bay - Newfoundland Company

CORRECTION Contractor

C E L N W S E

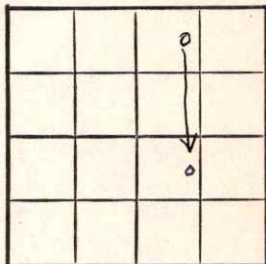
SECTION PLAT

660 Ft. from N. Line

_____ Ft. from S. Line

_____ Ft. from E. Line

990 Ft. from W. Line



Rice County

Location _____

Rig up _____

Drilling and Remarks:

Had spotted

C E L N W N E

RECORD

Cased _____ in., _____ ft.

Sand _____

Gas _____

Oil _____

Total Depth _____

PRODUCTION

1st 24 hrs. Nat. _____

1st 24 hrs. after shot _____

Gas _____ Cu. Ft.

Dry Hole _____

Abandoned _____

Date

JUN 1 1 1947

19

S. J. LEWIS Scout

Kansas

Map No. 55 Sec. 26 Twp. 18 R. 10WWell No. 2 Roelf'sBay - Newfoundland Company

COMPLETE

Contractor

C E L N W S E

E 11743
SECTION PLAT660 Ft. from N. Line

_____ Ft. from S. Line

_____ Ft. from E. Line

990 Ft. from W. Line

		o	

Rice County

Location _____

Rig up _____

Drilling and Remarks:

CR 432345' @ 3233Run 40' oil + SWDr.40' 2 1/2"

RECORD

Cased _____ in., _____ ft.

Sand _____

Gas _____

Oil _____

Total Depth 3225

PRODUCTION

1st 24 hrs. Nat. _____

1st 24 hrs. after shot _____

Gas _____ Cu. Ft.

Dry Hole _____

Abandoned _____

Date

AUG 20 1947 19 S. J. LEWIS Scout