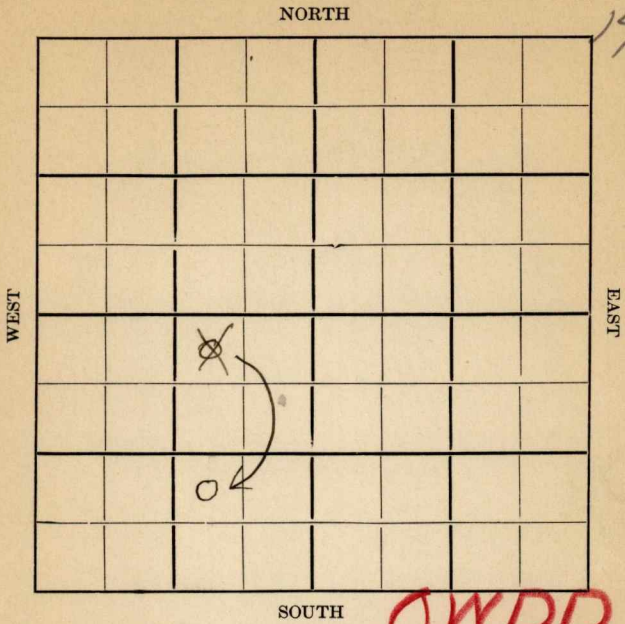


Map No. **KANSAS** Sec. 11 Twp. 27 R. 5

Well No. 1-Marshall Farm
H.H. Patton et al Company



Location.....

Drilling Remarks

.....

.....

.....

.....

.....

.....

.....

.....

.....

.....

.....

.....

.....

.....

.....

.....

.....

.....

.....

.....

.....

Rig Up.....

Drilling Remarks

.....

.....

.....

.....

.....

.....

.....

.....

.....

.....

.....

.....

.....

.....

.....

.....

.....

.....

.....

RECORD

Cased..... in..... ft.

Sand.....

Gas.....

Oil.....

Total Depth.....

PRODUCTION

1st 24 hrs. Nat.....

1st 24 hrs. after shot.....

Gas..... cu. ft.....

Dry Hole.....

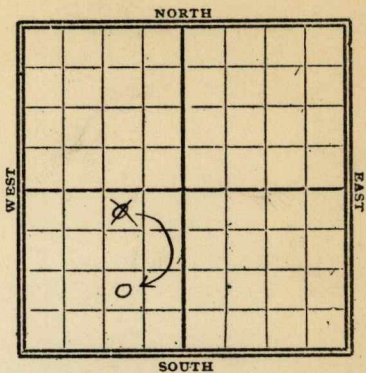
Abandoned.....

Butler

Map No. **KANSAS** Sec. *11* Twp. *27* R. *5*

Well No. *1-Marshall* Farm
H. H. Patton et al Company

~~336~~ Ft. from N. Line
 990 Ft. from S. Line
 990 Ft. from E. Line
 _____ Ft. from W. Line



1928

Date	REPORT
12/19	Location
12/26	_____
1929	
1/2	Bldg Rig
1/9	Rig
1/16	Rig & tools
1/23	drlg 500'
1/30	S.D. 870'
2/6	drlg 1700'
2/13	setg 10"-1870'
2/20	fsg csg. 1930'
2/27	_____
3/6	Drlg 2165'
3/13	Top sand 2696-98' filled up 1200' in 6 hrs. UIR 6" csg -
3/20	Top sand 2696-98 S.L.M. fsg 5" csg there
3/27	set 5"-2684'
4/13	sand 2696-2723' Est 50 bbl-may shoot

4/10 - sand 2696 - 2719 1/2
T.D. 2719 1/2
was not shot

Pumping 55 bbls oil
Pomp.

1929 **OWDD** old T.D. 2708 1/2

5/29 - T.D. 2751'

6/15 Plugging back to 2749

6/12 - sand 2690 - 2751'

T.D. 2751'

P.B. to 2749'

10 bbls oil
much water
Pomp.

Butler

K11 KANSAS

Map No. Sec. 11 Twp. 27 R. 5

Well No. 1 Marshall

H. H. Patton et al Company

Contractor

FIRST REPORTS

SECTION PLAT

330 Ft. from N. Line

Ft. from S. Line

990 Ft. from E. Line

Ft. from W. Line

	0		

Location ✓

Rig up

Drilling and Remarks:

RECORD

Cased in., ft.

Sand

Gas

Oil

Total Depth

PRODUCTION

1st 24 hrs. Nat.

1st 24 hrs. after shot

Gas Cu. Ft.

Dry Hole

Abandoned

Date

DEC 19 1928

CHAS. L. SHERWOOD

192 Scout

Butler

~~2~~ **KANSAS** Map No. *11* Sec. *11* Twp. *27* R. *5*

K 11 Well No. *1* *Marshal*

A. A. Patton et al Company

Contractor

CORRECTION

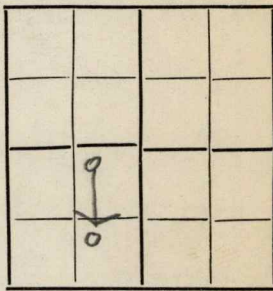
SECTION PLAT

..... Ft. from N. Line

990 Ft. from S. Line

990 Ft. from E. Line

..... Ft. from W. Line



Location.....

Rig up..... *Blow by*

Drilling and Remarks:

Chg Location.

RECORD

Cased..... in., ft.
 Sand.....
 Gas.....
 Oil.....
 Total Depth.....

PRODUCTION

1st 24 hrs. Nat.....
 1st 24 hrs. after shot.....
 Gas..... Cu. Ft.
 Dry Hole.....
 Abandoned.....

Date
JAN 2 1929

CHAS. L. SHERWOOD

Butter

KANSAS

Map No. 11 Sec. 11 Twp. 27 R. 5

Well No. 1 Marshall

H. H. Patton et al Company

Contractor

COMPLETE

SECTION PLAT

..... Ft. from N. Line

990 Ft. from S. Line

990 Ft. from E. Line

..... Ft. from W. Line

	o		

Location.....

Rig up.....

Drilling and Remarks:

Pumping 55 Bbs.

was not shot.

RECORD

Cased..... in. ft.

Sand 2696-2719 1/2

Gas.....

Oil.....

Total Depth 2719 1/2

PRODUCTION

1st 24 hrs. Nat.....

1st 24 hrs. after shot.....

Gas..... Cu. Ft.

Dry Hole.....

Abandoned.....

Date

APR 10 1929

CHAS. L. SHERWOOD

192.....

Scout

Butler

Map No. **KANSAS** Sec. 11 Twp. 27 R. 5

Well No. 1 Marshall

H. H. Patton Company

Contractor

FIRST REPORTS

SECTION PLAT

..... Ft. from N. Line

990 Ft. from S. Line

990 Ft. from E. Line

..... Ft. from W. Line

	o		

"Old Well Deeper"

Location.....

Rig up old TD 2708 1/2

Drilling and Remarks:

J. D. 2751

Plugging back

to 2749

RECORD

Cased..... in., ft.

Sand.....

Gas.....

Oil.....

Total Depth.....

PRODUCTION

1st 24 hrs. Nat.....

1st 24 hrs. after shot.....

Gas..... Cu. Ft.

Dry Hole.....

Abandoned.....

Date

MAY 29 1929

192.....

CHAS. L. SHERWOOD

Scout

Butler

Map No. **KANSAS** Sec. 11 Twp. 27 R. 5

Well No. 1 Marshall

H. H. Patton Company

Contractor

COMPLETE

SECTION PLAT

..... Ft. from N. Line

990 Ft. from S. Line

990 Ft. from E. Line

..... Ft. from W. Line

	0		

Location.....

Rig up.....

Drilling and Remarks:

PB to 2749'
10 Bls oil.
& lots of water.

RECORD

Cased..... in., ft.

Sand 2690-2751'

Gas.....

Oil.....

Total Depth 2751'

PRODUCTION

1st 24 hrs. Nat.....

1st 24 hrs. after shot.....

Gas..... Cu. Ft.

Dry Hole.....

Abandoned.....

Date

JUN 12 1929

192.....

CHAS. L. SHERWOOD

Scout