

KANSAS

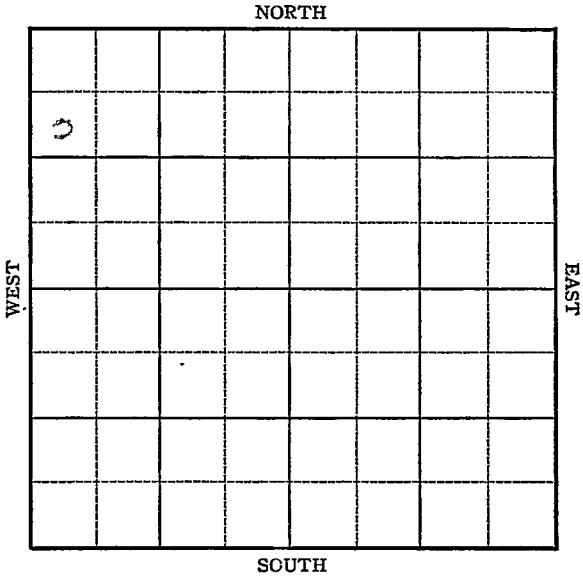
McPherson

FORM 51 5M 11-44 PETROL

Section 8. Township 19 Range 1W

Well No. 2 Wedel "A"

Company Barbar Oil



KANSAS

McPherson

Sec. 8 Twp. 19 R. 1-W

Well No. #2 Wedel "A" Farm

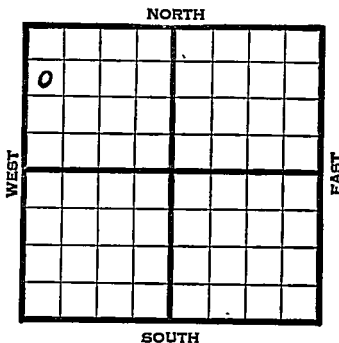
Barbar Oil Company

990 Ft. from N. Line

_____ Ft. from S. Line

_____ Ft. from E. Line

330 Ft. from W. Line



SW NW NW Elev. 1576

1945

REPORT

8/1	Location
8/8	8" @ 188 WOC
8/15	Miss. 2972 TD 2991 5" @ 2976 RUST
8/22	" " "
8/29	1000 acid. Pump 31 oil plus 23 Wtr. in 3 hrs.
9/5	" " " " " "
9/12	Miss. 2972 5" @ 2976 1000 acid. TD 2991 Pump 223 Pot. Grav. 37.0

COMPLETED

KANSAS

Kansas

Pool Name JendayMap No. 43 Sec. 8 Twp. 19 R. 1WWell No. 2 Wedel "A"Barbar Oil


Company

FIRST REPORT

Contractor

SW NW NW

SECTION PLAT

990 Ft. from N. Line Ft. from S. Line Ft. from E. Line330 Ft. from W. LineMcPherson CountyLocation XRig up

Drilling and Remarks:

RECORD

Cased in., ft.Sand Gas Oil Total Depth

PRODUCTION

.1st 24 hrs. Nat. .1st 24 hrs. after shot Gas Cu. Ft.Dry Hole Abandoned

Date

AUG 1 194519S. J. LEWIS

Scout

KANSAS

Kansas

Pool Name

Jenday

Map No. 4-3

Sec. 8

Twp. 19

R. 1W

Well No. 2 Wedel "A"

Barbar Oil

Company

COMPLETED

Contractor

SW NW NW

E 11576
SECTION PLAT

990 Ft. from N. Line

_____ Ft. from S. Line

_____ Ft. from E. Line

330 Ft. from W. Line

4			

McPherson County

Location _____

Rig up _____

Drilling and Remarks:

Misc 2972
5" @ 2976
1000 acid
Pump 223

37 2/3

RECORD

Cased _____ in., _____ ft.

Sand _____

Gas _____

Oil _____

Total Depth 2991

PRODUCTION

1st 24 hrs. Nat. _____

1st 24 hrs. after shot _____

Gas _____ Cu. Ft.

Dry Hole _____

Abandoned _____

Date

SFP 1 2 1945 19

S. J. LEWIS Scout