

O.W.W.O.

FORM 51 5M 11-44 PETROL


KANSAS

Kiowa County

Section 29 Township 29S Range 18W

Well No. #1 Dora Zentz

Company *Gulf Oil*
Stanolind



Sec. 29 Twp. 29 R. 18W

Well No. #1 Dora Zentz Farm
Gulf Oil
Stanolind Company

Wildcat

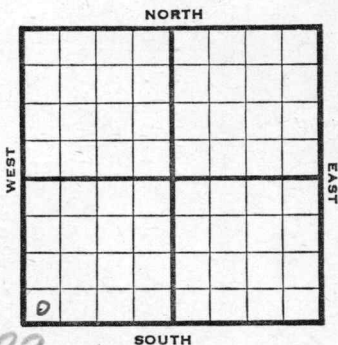
(Cont'd) Falcon - Seaboard

_____ Ft. from N. Line

330 Ft. from S. Line

_____ Ft. from E. Line

330 Ft. from W. Line



SW SW SW
SW/0

2189

1945 R E P O R T

3/21	Location	
3/29	"	
4/5	Derrick	
4/12	13" @ 194	
	Drlg. 1095	
4/20	Anhy 1085	
	8" @ 1097	
	Drlg. 2910	
4/27	Drlg. 3835	
5/3	Topeka	3245
	Lans	4280
	Drlg. 4465	
5/10	Cong	4866
	Miss	4897
	Drlg. 4912	
5/17	Drlg. 5097	
5/24	Misener	5084
	Viola	5097
	Drlg. 5287'	
5/29	Misener	5084
	Viola	5097
	Simp.	5342
	Arb.	5383
	TD 5440	

ABANDONED
O.W.W.O.

OVER

1955

O.W.W.O. FIRST REPORT

8-31

OTD 5440
13" @ 194
8 5/8" @ 1097
Anh. 1085, Tp. 3245, L. 4280,
C. 4866, M. 4897, Mz. 5084,
V. 5097, A 5383,
T.D. 5440

11/2

13" @ 194
8 5/8" @ 1097
Anh 1085
Tp 3245
L 4280
C 4866
Ch 4897 4885
Lime 4920
Mz 5084
V 5097
A 5383
TD 5440

CO to 4079 5 1/2" @ 4973/125
CO to 4935 68/4903-20 108/4870-97
500 M-A F/6 bo 1 bw 4 hr SP 4860
CO to 4935 500A frac 12/4812-15
12/4822-25 36/4836-45 2000A F/
606 mcfg 3 hr F/633 mcfg 12 hr
Comp F 790 mcfgpd

COMPLETED

Pool Name Wildcat

Map No. 91 Sec. 29 Twp. 29 R. 18W

Well No. 1 Dora Zentz

Stanolind Company

FIRST REPORT

Contractor

SW/c

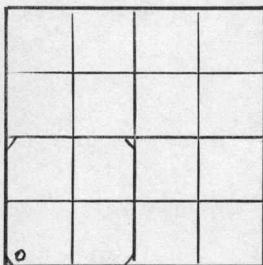
SECTION PLAT

_____ Ft. from N. Line

330 Ft. from S. Line

_____ Ft. from E. Line

330 Ft. from W. Line



Kiowa

RECORD

Location X

Cased _____ in., _____ ft.

Rig up _____

Sand _____

Drilling and Remarks:

Gas _____

Oil _____

Total Depth _____

PRODUCTION

1st 24 hrs. Nat. _____

1st 24 hrs. after shot _____

Gas _____ Cu. Ft.

Dry Hole _____

Abandoned _____

Date

MAR 21 1945

19

S. J. LEWIS

Scout

Kansas Pool Name Wildcat

Map No. 91 Sec. 29 Twp. 29 R. 18W

Well No. 1 Dora Zentz

Stanolind Company

ABANDONED

Contractor

SW/c

E 1.2187

SECTION PLAT

 Ft. from N. Line

330 Ft. from S. Line

 Ft. from E. Line

330 Ft. from W. Line

Kiowa County

Location

Rig up

Drilling and Remarks:

Muever 5084
Violeta 5097
Bing 5342
Ar & 5383

RECORD

Cased in., ft.

Sand

Gas

Oil

Total Depth 5740

PRODUCTION

1st 24 hrs. Nat.

1st 24 hrs. after shot

Gas Cu. Ft.

Dry Hole

Abandoned

Date

MAY 29 1945 19

S. J. LEWIS

Scout

O.W.W.O.

FORM 513 REV. SUNRAY

OWWO

County **Kiowa** Elev.

Sec. **29** Twp. **29** Rge. **18W**

Company **Gulf Oil (was Stanolind)**

Farm Name **Dora Zentz** No. **1**

TOPS	DEPTH	LOG	DATUM
Anh.	1085		
TP.	3245		
H.			
Tr.			
Dg.			
BL.			
L.	4280		
K.C.			
B.K.C.			
Ce.			
C.	4866		
M.			
M.	4897		
K.			
Mz.	5084		
Me.			
V.	5097		
S.			
S.			
A.	5383		
R.			
PE.			
G.			
T.D.	5440		

Loc. in Sec.
SWSW

Geol.

Contr.
Falcon-Seaboard

Pool

FIRST REPORT

AUG 31 '55

Date Comm. **OTD 5440**

13" @ 194 8 5/8" @ 1097

25

Co. No. Sec. T. R.

OWWO

County Kiowa Elev. 2196

Sec. 29 Twp. 29 Rge. 18W

Company Gulf Oil (was Stanolind)

Farm Name Dora Zentz No. 1

TOPS	DEPTH	LOG	DATUM	Loc. in Sec.
Anh.	<u>1085</u>			<u>SW SW SW</u>
Tp.	<u>3345</u>		<u>1049</u>	
H.				
Tr.				
Dg.				
Bl.				
L.	<u>4280</u>		<u>2084</u>	Geol.
K.C.				Contr.
B.K.C.				
Ce.				
C.	<u>4866</u>		<u>2670</u>	<u>Falcon-Seaboard</u>
M.				
M.	<u>4897</u>	<u>4885</u>	<u>2689</u>	Pool
K.	<u>5084</u>	<u>4920</u>	<u>2729</u>	
Mz.			<u>2988</u>	
Mq.				
V.	<u>5097</u>		<u>2901</u>	
S.				
S.				
A.	<u>5383</u>		<u>3187</u>	
R.				
PE.				
G.				
T.D.	<u>5440</u>			

COMPLETE

Date Comm. NOV 2 1955

13" @ 194 8 5/8" @ 1097 CO to 4079

5 1/2" @ 4973/125 CO to 4935 68/ 4903-20

108/ 4870-97 500 M-A F/ 6 bo 1 bw

1 hr. SP 4860 CO to 4935 500 A

frac 12/ 4812-15 12/ 4822-25

36/ 4836-45 2000 A F/ 606 mcfg 3 hr.

F/ 633 mcfg 12 hr. Comp. F/ 790 mcfgpd

O.W.W.O.

FORM 513 SUNRAY

County Kiowa Elev. _____
 Sec. 29 Twp. 29 Rgs. 18W
 Company Gulf Oil Corp.
 Farm Name H. W. Zentz No. 1

Co.

TOPS	DEPTH	LOG	DATUM	Loc. in Sec.
Anh.				SW SW SW
Tp.				100' N of C
H.				(O.W.W.O.)
Tr.				Geol. _____
Dg.				Contr. _____
Bl.				Pool _____
L.				Nichols
K.C.				<div style="border: 1px solid black; padding: 5px; text-align: center;"> <p>FIRST REPORT</p> <p>COMPLETE</p> <p>SEP 4 57</p> </div>
B.K.C.				
Ce.				
C.				
M.				
M.				
K.				
Mz.				
Ma.				
V.				
S.				
S.				
A.				
R.				
Pe.				
G.				
T.D.				

Lse.

No.

Sec.

T.

R.

Date Comm. Old Info - OTD 5/1/40, Completed as gas well from Miss perms 4870-97, 4903-20 & Marm perms 4812-15, 4822-25, 4836-45.
 New Info - Perf 4/4300, 4/4190, 168/3803-45, 132/3732-65 Acid 4000 Inj. rate: 8½ bwph SWD
 COMPLETE

~~25~~