

KANSAS

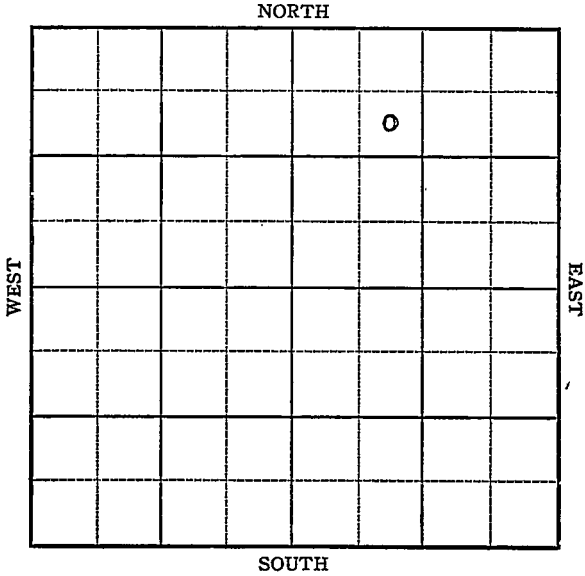
FORM 51 5M PETROL

Ness

Section 4 Township 18 Range 25-W

Well No. #1 Reed "B"

Company Magnolia



Sec. 4 Twp. 18 R. 25-W

Well No. #1 Reed "B" Farm

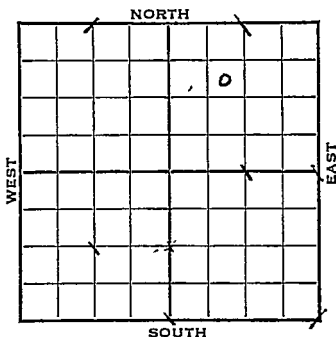
Magnolia Company

990 Ft. from N. Line

_____ Ft. from S. Line

_____ Ft. from E. Line

990 Ft. from W. Line



1943

REPORT

8/25

Derrick

9/1

10" @ 337
WOC.

9/8

Drlg. 2725'

9/15

Drlg. 3125'

9/22

Drlg. 3320'

89/29

Drlg. 4286'

10/6

Miss 4292
SSO 4298-4304-4304 T.D.
7" @ 4295'
"Gst

10/13

Miss 4292'
7" @ 4295'
HFW
T.D. 4311'

ABANDONED

KANSAS

Map No. 77 Sec. 4 Twp. 18 R. 25WWell No. 1 Reed "B"Magnolia

Company

FIRST REPORT

Contractor

SE NW NE

990 Ft. from N. Line

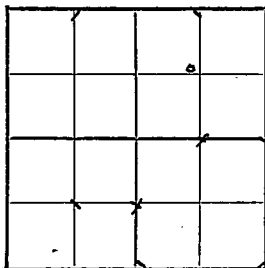
_____ Ft. from S. Line

_____ Ft. from E. Line

990 Ft. from W. Line

Aldrich Pool

SECTION PLAT



Location _____

Rig up _____

Drilling and Remarks:

Derrick

RECORD

Cased _____ in., _____ ft.

Sand _____

Gas _____

Oil _____

Total Depth _____

PRODUCTION

1st 24 hrs. Nat. _____

1st 24 hrs. after shot _____

Gas _____ Cu. Ft.

Dry Hole _____

Abandoned _____

Date

AUG 25 1943 19S. J. LEWIS Scout

KANSAS

Map No. 77 Sec. 4 Twp. 18 R. 25W

Well No. 1 Reed "B"

Magnolia Company

ABANDONED Contractor

SE MW NE

SECTION PLAT

990 Ft. from N. Line

_____ Ft. from S. Line

_____ Ft. from E. Line

990 Ft. from W. Line

		o	

Aldrich Pool

Location _____

Rig up _____

Drilling and Remarks:

Well 4292

7" C 4295

NFW

RECORD

Cased _____ in., _____ ft.

Sand _____

Gas _____

Oil _____

Total Depth 4311

PRODUCTION

1st 24 hrs. Nat. _____

1st 24 hrs. after shot _____

Gas _____ Cu. Ft.

Dry Hole _____

Abandoned _____

Date

OCT - 1 3 1943 19

S. J. LEWIS Scout