

KANSAS

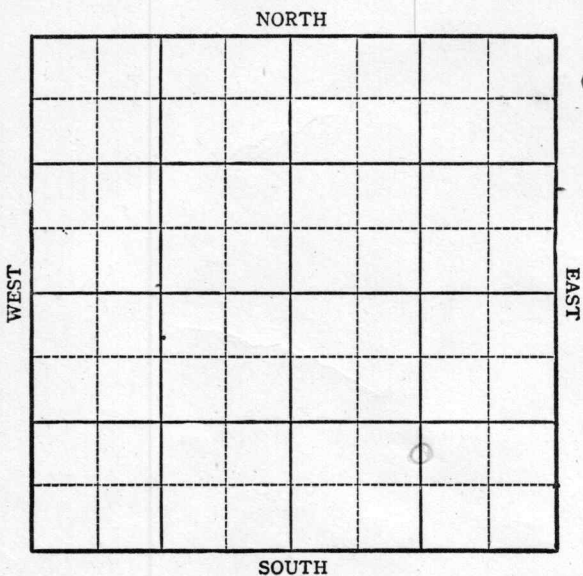
FORM 51 5M BR1X

Marion County

Section 29 Township 17 Range 4E

Well No. #3 Watson

Company Derby Oil Co.



KANSAS

Marion

Sec. 29 Twp. 17 R. 4E

Well No. #3 Watson Farm
Derby Oil Company

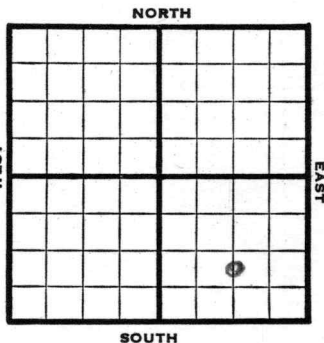
Lost Spring

 Ft. from N. Line

990 Ft. from S. Line

1330 Ft. from E. Line

 Ft. from W. Line



CNL $S\frac{1}{2}$ SE

REPORT

1944

9/6	Location
9/13	8" @ 165'
9/21	Drlg. 1135'
9/21	Lans 1845
9/21	Miss 2386
9/27	TD 2391
	5" @ 2388 RUST
	Miss 2386
	5" @ 2388
	Flow 156 Pot.
	Grav. 36.7
	TD 2404

COMPLETED

KANSAS Pool Name Lost Spring

Map No. 26 Sec. 29 Twp. 17 R. 4E

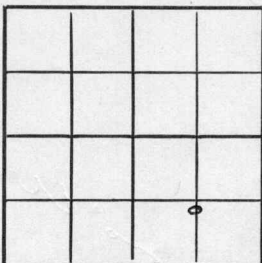
Well No. 3 Watson

Derby Oil Company

FIRST REPORT Contractor

C N L S $\frac{1}{2}$ SE

SECTION PLAT



 Ft. from N. Line

990 Ft. from S. Line

1330 Ft. from E. Line

 Ft. from W. Line

Marion County

Location X

Rig up

Drilling and Remarks:

RECORD

Cased in., ft.

Sand

Gas

Oil

Total Depth

PRODUCTION

1st 24 hrs. Nat.

1st 24 hrs. after shot

Gas Cu. Ft.

Dry Hole

Abandoned

Date

SEP 6 1944 19

S. J. LEWIS Scout

