

Ness

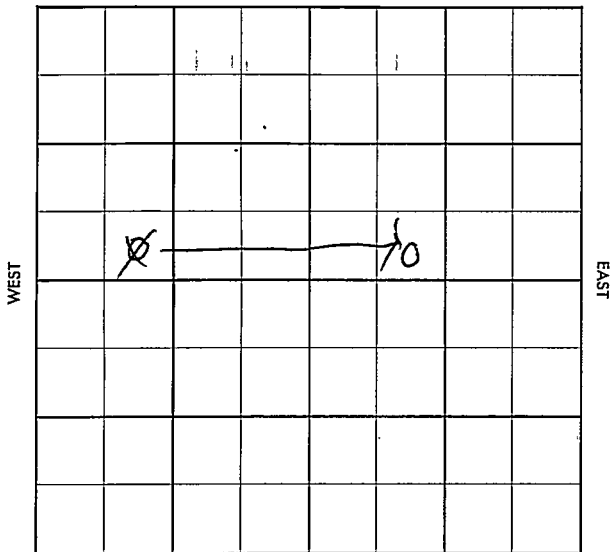
KANSAS

SECTION 5 TOWNSHIP 18 RANGE 25 W

WELL NO. #1 ~~200~~ Nilon Fee

COMPANY Cameron Reed (Kansas City) & Nilon

NORTH



Ness

KANSAS

SEC. 5	TWP. 18	R. 25W
-----------	------------	-----------

WELL NO.

#1 Fee #1 Nipon Fee

FARM

COMPANY

Cameron Reed (Kansas City)

CONTRACTOR

Mast. Drlg.

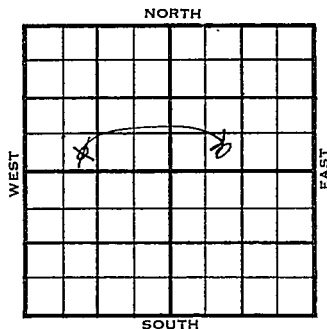
Aldrich

_____ Ft. from N. Line

_____ Ft. from S. Line

_____ Ft. from E. Line

_____ Ft. from W. Line



~~SE SW NW~~
SE SW NE

1955	ELEVATION 2380'	REPORT
11-30	Comm. 11-26-55 8" @ 207/135 Drlg. 300'	
<u>1956</u>		
1-11	DST 4285-88 op $\frac{1}{2}$ hr. rec. 15' mud, 500# DST 4286-93 op 1 hr. rec. 140' muddy oil, 700# 5 $\frac{1}{2}$ " @ 4286/190 CO to 4293, 9 goph, 500 A S/1 $\frac{1}{2}$ boph 4 hrs., 750 A S/ 3 boph, Comp. 25 bopd Anh. 1000 H. 3627 L. 3673 BKC 3979 Ft. Scott 4179 C. 4255 M. 4284 TD 4293'	

COMPLETED

County Ness Elev. _____
 Sec. 5 Twp. 18 Rge. 25W
 Company Cameron Reed (Kansas City)
 Farm Name Fee No. 1

TOPS	DEPTH	LOG	DATUM
Anh.	/		
Tp.	/		
H.			
Tr.			
Dg.			
Bl.			
L.			
K.C.			
B.K.C.			
Ce.			
C.			
M.			
M.			
K.			
Mz.			
Ma.			
V.			
S.			
S.			
A.			
R.			
Pe.			
G.			
T.D.			

Loc. in Sec. SE SW NW
 Geol. _____
 Contr. Mast Drlg.
 Pool Aldrich

NOV 30 55
o

 FIRST REPORT

Date Comm. 11-26-55
8" @ 207/135 drlg. 300

~~15~~

Co.
 Loc.
 No.
 Sec.
 T.
 R.

CORRECTION

FORM 513 REV. SUNRAY

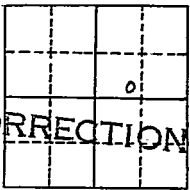
County Nass Elev. _____
 Sec. 5 Twp. 18 Rgs. 25W
 Company Cameron Reed & Nixon
 FarmName Nixon Fee No. 1

TOPS	DEPTH	LOG	DATUM
Anh.			
Tp.			
H.			
Tr.			
Dg.			
Bl.			
L.			
K.C.			
B.K.C.			
Ce.			
C.			
M.			
M.			
K.			
Mz.			
Mq.			
V.			
S.			
S.			
A.			
R.			
Pe.			
G.			
T.D.			

Loc. in Sec. _____
SE SW NE

Geol. _____
 Contr. _____

Pool _____



JAN 1 1 1956

Date Comm. _____
 Reported #1 Fee SE SW NW

Co. _____
 Lse. _____
 No. _____
 Sec. _____
 T. _____
 R. _____

County Ness Elev. 2380
 Sec. 5 Twp. 18 Rgs. 25W
 Company Cameron Reed & Nixon
 FarmName Nixon Fee No. 1

TOPS	DEPTH	LOG	DATUM	Loc. in Sec.																								
Anh.	1000			SE SW NE																								
Tr.																												
H.	3627		1247																									
Dg.																												
Bl.																												
L.	3673		1293	Geol.																								
K.C.																												
B.K.C.	3979		1599	Contr.																								
Ce. 75 Scott	4179		1799	Mast Drlg.																								
C.	4255		1875																									
M.	4284		1904	Pool																								
K.				Aldrich																								
Mz.				<table border="1" style="width: 100%; height: 100%;"> <tr><td></td><td></td><td></td></tr> <tr><td></td><td></td><td></td></tr> <tr><td></td><td></td><td></td></tr> <tr><td></td><td></td><td></td></tr> <tr><td></td><td></td><td></td></tr> <tr><td></td><td></td><td></td></tr> <tr><td></td><td></td><td></td></tr> <tr><td></td><td></td><td></td></tr> </table>																								
Ma.																												
V.																												
S.																												
A.																												
R.																												
PE.																												
G.																												
T.D.	4293			COMPLETE																								

Date Comm. 11-26-55 JAN 1 1 1956

8" @ 207/135 DST 4285-88 open 1/2 hr.

rec. 15' mud 500# DST 4286-93

open 1 hr. rec. 140' muddy oil 700#

5 1/2" @ 4286/100 CO to 4293 9 goph

500 A S/ 1 1/2 boph 4 hr. 750 A

S/ 3 boph Comp. 25 bopd