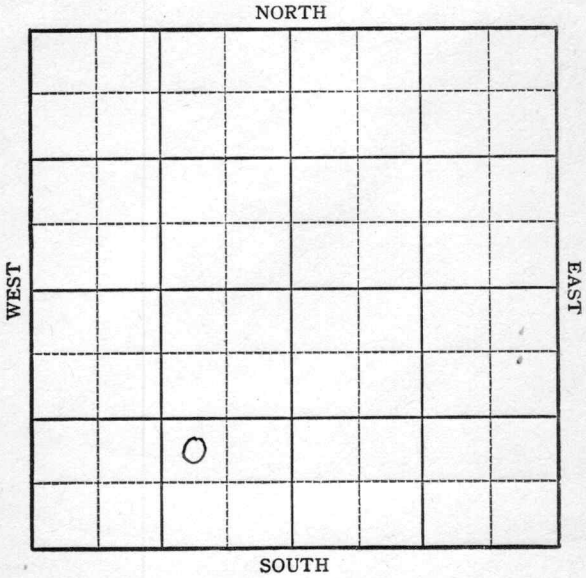


KANSAS Cowley

Section 15 Township 32 Range 4E

Well No. 1 Wallace "C"

Company H.H. Blair



Sec. 15 Twp. 32 R. 4-E

Well No. #1 Wallace "C" Farm

H H Blair

Company

Miscellaneous

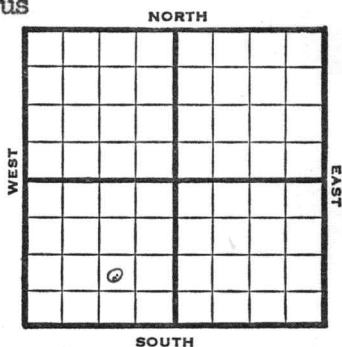
_____ Ft. from N. Line

990 Ft. from S. Line

990 Ft. from E. Line

_____ Ft. from W. Line

NW SE SW



REPORT

1948

Eli 1194'

8/4

Loc

8/11

"

8/18

"

8/25

"

9/1

Mach.

9/8

Drlg. 820'

9/14

13" @ 848'

10" @ 1546'

Drlg. 1560'

9/21

Drlg. 1953'

9/29

8" @ 2048'

Drlg. 2080'

10/6

KC 2542'

Drlg. 2559'

10/13

"

10/20

TD 256 1'

KC 2542'

7" @ 2546'

3000 acid

P mp 75 oil / 5W Pot

38° Gr.

Comp

COMPLETED

Cowley County Kansas State

Map No. _____ Sec. 15 Twp. 32 R. 4E

Well No. 1 Wallace "C"

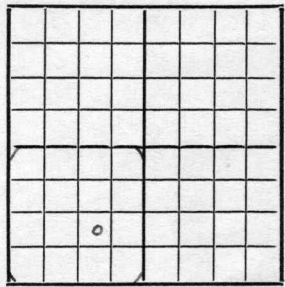
H. H. Blair Company

1ST REPORT

Contractor

NW SE SW

SECTION PLAT



_____ Ft. from N. Line

990 Ft. from S. Line


990 Ft. from E. Line

_____ Ft. from W. Line

Miscellaneous

Remarks:

Location



Date AUG 4 1948

Scout S. J. LEWIS

Map No. 2 Sec. 15 Twp. 32 R. 4E

Well No. 1 Wallace "C"

H. H. Blair Company

COMPLETE Contractor

NW SE SW

E. 1194
SECTION PLAT

_____ Ft. from N. Line

990 Ft. from S. Line

990 Ft. from E. Line

_____ Ft. from W. Line

	0		

Cowley County

RECORD

Location _____

Cased _____ in., _____ ft.

Rig up _____

Sand _____

Drilling and Remarks:

Gas _____

Oil

Total Depth 2561

PRODUCTION

1st 24 hrs. Nat. _____

1st 24 hrs. after shot _____

Gas _____ Cu. Ft.

Dry Hole _____

Abandoned _____

Date

OCT 20 1948

19

S. J. LEWIS Scout

TC 2542
7" @ 2546
3000 @ 2546
Pring wait SW
25-1/2