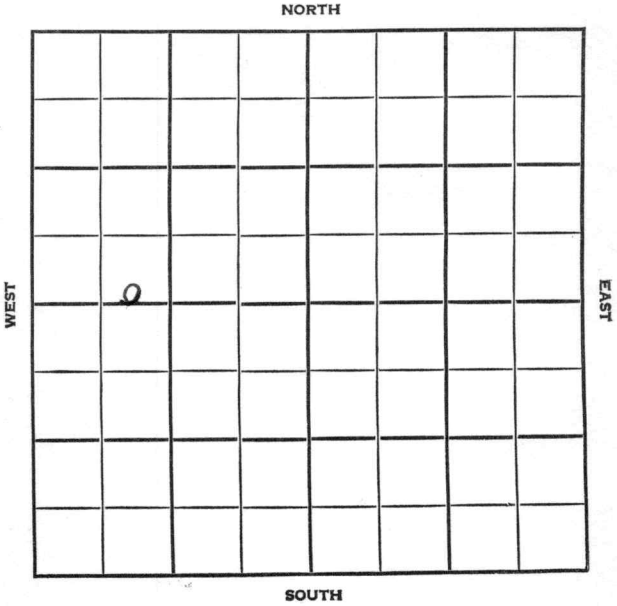


Section 22 Township 32 Range 4 E

Well No. # 1 Fisher

Company Krisswell



Cowley

KANSAS

SEC.	TWP.	R.
22	32	4E

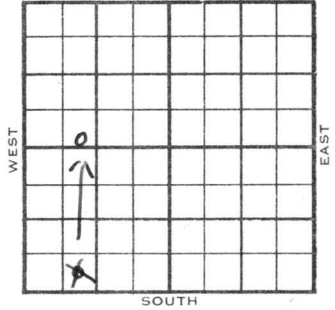
WELL NO. #1 Fisher FARM

COMPANY Krisswell

CONTRACTOR Co. Tools.

State Line Pool NORTH

_____ Ft. from N. Line
 150 _____ Ft. from S. Line
 _____ Ft. from E. Line
 900 _____ Ft. from W. Line



SE SW NW

1954	ELEVATION	REPORT
	1137'	

12/22
 1955
 1/5

RUR
 Spud 12-20-54 8" @ 80
 Stal. 1937 Layton 2293
 TD 2340' D & A

ABANDONED

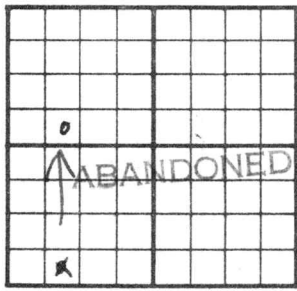
County Cowley State Kansas

Sec. 22 (Blk. 32 (Sur. 4E Map No. (Twp.) (Rge.)

Operator Krisswell Drlg.

Well No. 1 Farm Fisher

Elev. 1137 Location SE SW NW



150 Ft. From S Line NW

900 Ft. From W Line Quarter

1st. Report

Completion JAN 5 1955

Remarks State Line Pool

Co. tools

Spudding Date 12-20-54

Drlg. Data

8" @ 80 Stal. 1937 Layton 2293 TD 2340

D & A

*correct spot
to NW/4 (3)*

FABEN GILSTRAP