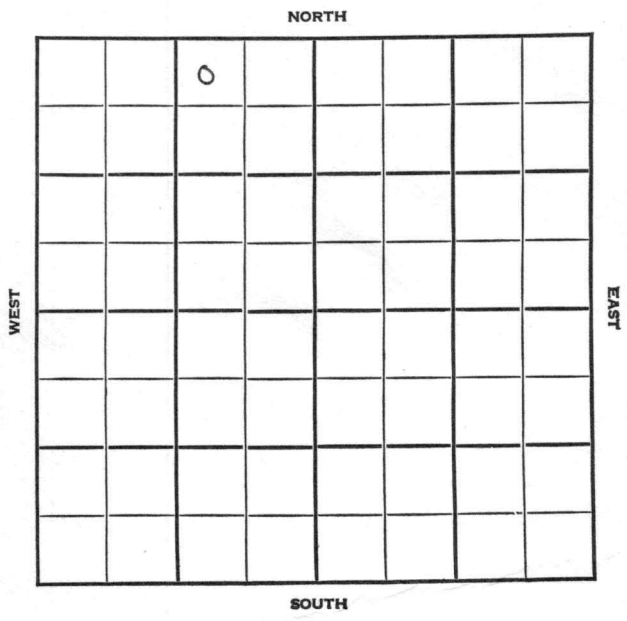


Section 22 Township 32 Range 4E

Well No. 1 Wallace

Company E Adair etal



Sec. 22 Twp. 32 R. 4E ✓

Well No. #1 Wallace Farm

E. Adair et al Company

Misc.

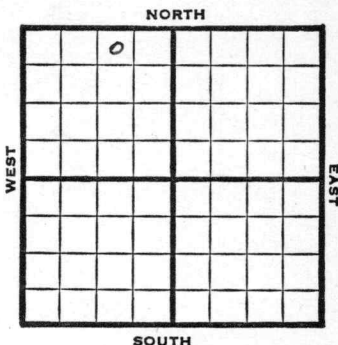
330 Ft. from N. Line

_____ Ft. from S. Line

990 Ft. from E. Line

_____ Ft. from W. Line

NW NE NW



1947

Elev. 1185'

REPORT

12/17

Location

12/30

8" @ 102'
Drlg. 640'

1948

1/7

Layton 2322'
TD 2333'
7" @ 2329'
WOC

1/14

"

1/21

"

1/26

"

2/4

Drlg. 2473'

2/11

Bart 2995'
Mississippi 3005'
Drlg. 3015'

2/18

Miss. 3005'
TD 3020'
Abd.

ABANDONED

Map No. _____ Sec. 22 Twp. 32 R. 4E

Well No. 1 Wallace

E. Adair etal. Company

FIRST REPORT Contractor

NW NE NW


SECTION PLAT

330 Ft. from N. Line

_____ Ft. from S. Line

990 Ft. from E. Line

_____ Ft. from W. Line



Cowley County

Location X

Rig up _____

Drilling and Remarks:

RECORD

Cased _____ in., _____ ft.

Sand _____

Gas _____

Oil _____

Total Depth _____

PRODUCTION

1st 24 hrs. Nat. _____

1st 24 hrs. after shot _____

Gas _____ Cu. Ft.

Dry Hole _____

Abandoned _____

Date

DEC 17 1947 19 _____

S. J. LEWIS Scout

Map No. 2 Sec. 22 Twp. 32 R. 4E

Well No. 1 Wallace

E. Adair et al. Company

ABANDONED

Contractor

NW NE NW

E 1, 1188

SECTION PLAT

330 Ft. from N. Line

_____ Ft. from S. Line

990 Ft. from E. Line

_____ Ft. from W. Line

	0		

Cowley County

Location _____

Rig up _____

Drilling and Remarks:

Misc 2005

RECORD

Cased _____ in., _____ ft.

Sand _____

Gas _____

Oil _____

Total Depth 2020

PRODUCTION

1st 24 hrs. Nat. _____

1st 24 hrs. after shot _____

Gas _____ Cu. Ft.

Dry Hole _____

Abandoned _____

Date

FEB 18 1948

19

S. J. LEWIS

Scout