


Section 4 Township 27 Range 6E

Well No. #1 Tatum

Company Murfin Drlg.



Butler

KANSAS



Sec. 4

Twp. 27

R. 6E

Well No. #1 Tatum Farm

Murfin Drlg. Company

Murfin Drlg. - Contr. Contractor

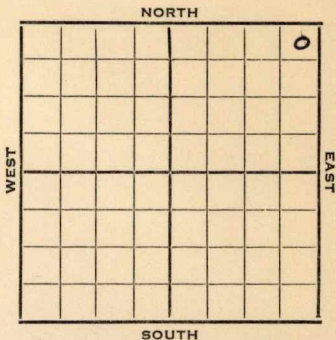
330' Ft. from N. Line

Ft. from S. Line

330' Ft. from E. Line

Ft. from W. Line

NE NE NE



1952

Elev. 1426'

REPORT

5/7

Spud 5-2-52 Cable Tools
Drlg. 640

7/23

Spud 5-2-52
 Oil Well TD 3298 13" @ 990'
 Lans. 1832 10" @ 1885'
 KC 2115 Miss. 2793
 TD 2812 7" @ 2793
 CO to 2812 1000 A 5 bo 1 bw
 24 hr. DD 2818 12 bo 3 bw
 24 hr. DD
 B. Miss. 3156 5" @ 3200'
 Lime 3225-29 HFW
 Simp. sd. 3229 Sd 3270-98
 HFW PB 2803-06
 P. 14 bopd Comp. 15 bopd 15 bw

COMPLETED

County **Butler** State **Kansas**

Sec. **4** (Blk. **27** (Sur. **6E** (Twp. **Map No.**)

Operator **Murfin Drlg.**

Well No. **1** Farm **Tatum**

Elev. Location **NE NE NE**

FIRST REPORT

330 Ft. From **N** Line **NE**

330 Ft. From **E** Line **Quarter**

1st. Report **MAY 7 1952**

Completion


Remarks

Murfin Drlg. - Contr.

Spudding Date **5-2-52**

Drlg. Data **Cable Tools**

Drlg. 640



J. G. McGEHEE

