FORM 51

Cowley

KANSAS

Section 24 Township 32 Range 4 E

Well No. # 24 N. Kukuk

Company Sinclair Oil & Gas

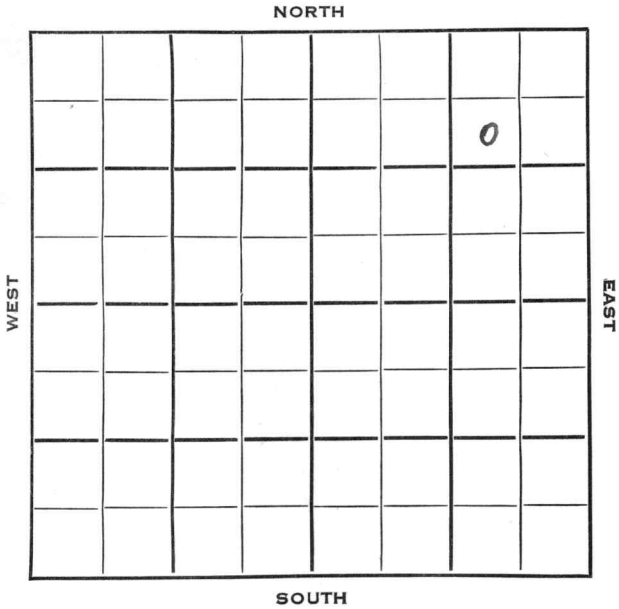

Cowley KANSAS

SEC.	TWP.	R.
24	32	4 E

WELL NO.

24 N. Kukuk FARM

COMPANY

Sinclair Oil & Gas

CONTRACTOR

Winfield Pool

990 Ft. from N. Line

Ft. from S. Line

990 Ft. from E. Line

Ft. from W. Line

SW NE NE

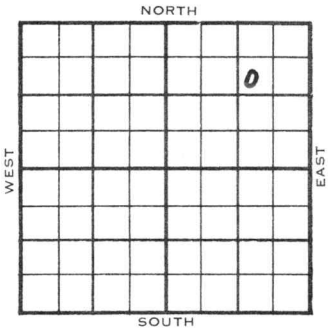

1953	ELEVATION 1245' REPORT
9/16	Location
1954 Spud 9-20-53	Oil Well TD 3030' Hoover 1707' DST 1710-23', opn ½ hrs., rec. 6' mud, 80# Stal. 1881', Layton 2339' DST 2384-2401', opn 1 hr., rec. 65' mud, 120' sw, 690# Bart 2958' TD 3030' 7" @ 3005' CO to 3030 S/20 bo 10 bw 6 hrs. PB 3018 B/25 gw 1/2 go PB 2674, 120/2640-60, 25 go, 25 gw 7 hrs., SP 1920, 24/1888-92, 4½ bw SSO 7 hrs., CO to 2674 St-frac, S/172 bwpd, 40/1453-63, SSO S/10 bwph, CO to 3018, Hydro. Comp. 23 bopd 28 bw

DX-78

COMPLETED

FORM 275 FOR SALE BY KANSAS BLUE PRINT CO.

County Cowley State Kansas

Sec. 24 (Blk. Twp.) 32 (Sur. Rge.) 4E Map No.

Operator Sinclair Oil & Gas

Well No. 24 Farm N. Kukuk

Elev. Location SW NE NE

990 Ft. From N Line NE

990 Ft. From E Line Quarter

1st. Report SEP 16 1953

Completion

Remarks

Spudding Date

FIRST REPORT

Drlg. Data Winfield Pool

Location

J. G. McGEHEE

FORM 275 FOR SALE BY KANSAS BLUE PRINT CO.

County Cowly State Kansas

Sec. 24 (Blk. Twp.) 32 (Sur. Rge.) 4E Map No.

Operator Sinclair

Well No. 24 Farm N. Kukuk

Elev. 1245 Location SW NE NE

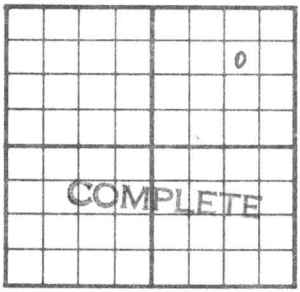

990 Ft. From N Line NE

990 Ft. From E Line Quarter

1st. Report

Completion JAN 6 1954

Remarks Winfield Pool

Spudding Date 9-20-53

Drlg. Data Oil well TD 3030

Hoover 1707 DST 1710-23 open ½ hr.

Rec. 6' mud 80# Stal. 1881

Layton 2339 DST 2384-2401 open 1 hr.

Rec. 65' mud 120' sw 690# Bart. 2958

TD 3030 7" @ 3005 CO to 3030

S/ 20 bo 10 bw 6 hr. PB 3018

B/ 25 gw ½ go PB 2674 120/ 2640-60

25 go 25 gw 7 hr. SP 1920 24/ 1888-

92 4½ bw SSO 7 hr. CO to 2674

st-frac S/ 172 bwpd 40/ 1453-63 SSO

S/ 10 bwph CO to 3018 Hydro.

Comp. 23 bopd 28 bw

J. G. McGEHEE