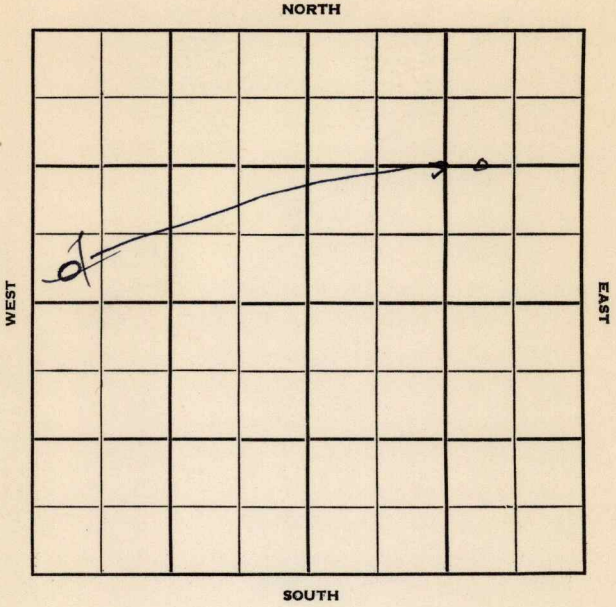


Butler

Section 4 Township 27 Range 6E

Well No. #3 Tatum

Company Murfin Drlg.



Butler  
27

*nm13AS* ✓

6E

Sec. 4 Twp. \_\_\_\_\_ R. \_\_\_\_\_

Well No. #3 Tatum Farm \_\_\_\_\_

Murfin Drlg. Company \_\_\_\_\_

Murfin Drlg. Contractor \_\_\_\_\_

Reynolds-Shaffer Pool

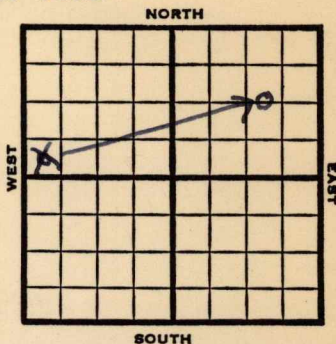
1320 Ft. from N. Line

330 Ft. from S. Line

990 Ft. from E. Line

330 Ft. from W. Line

~~SW SW NW~~  
C W/2 E/2 NE



1953

**Elev. 1417'** REPORT

7/1 Spud 6-28-53  
Drlg. 100'

7/29 Spud 6-28-53  
Oil Well  
TD 2809  
10" @ 85  
8" @ 1967  
**Miss 2785,**  
TD 2795  
6" @ 2785  
DD 2809, 2000A  
Comp. 25 bopd, 10 bw

**COMPLETED**



Map No. \_\_\_\_\_ Sec. 4 Twp. 27 R. 6E

Well No. 3 Tatum

Murfin Drlg. Company

Contractor

C W/2 E/2 NE

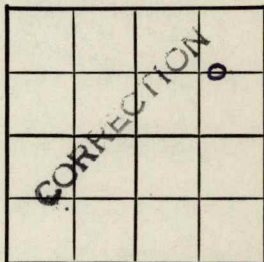
SECTION PLAT

1320 Ft. from N. Line

\_\_\_\_\_ Ft. from S. Line

990 Ft. from E. Line

\_\_\_\_\_ Ft. from W. Line



Location \_\_\_\_\_

Rig up \_\_\_\_\_

Drilling and Remarks:

Reported  
SW SW NW

RECORD

Cased \_\_\_\_\_ in., \_\_\_\_\_ ft.

Sand \_\_\_\_\_

Gas \_\_\_\_\_

Oil \_\_\_\_\_

Total Depth \_\_\_\_\_

PRODUCTION

1st 24 hrs. Nat. \_\_\_\_\_

1st 24 hrs. after shot \_\_\_\_\_

Gas \_\_\_\_\_ Cu. Ft.

Dry Hole \_\_\_\_\_

Abandoned \_\_\_\_\_

Date

JUL 8 1953

J. G. MCGEHEE

19

Scout

