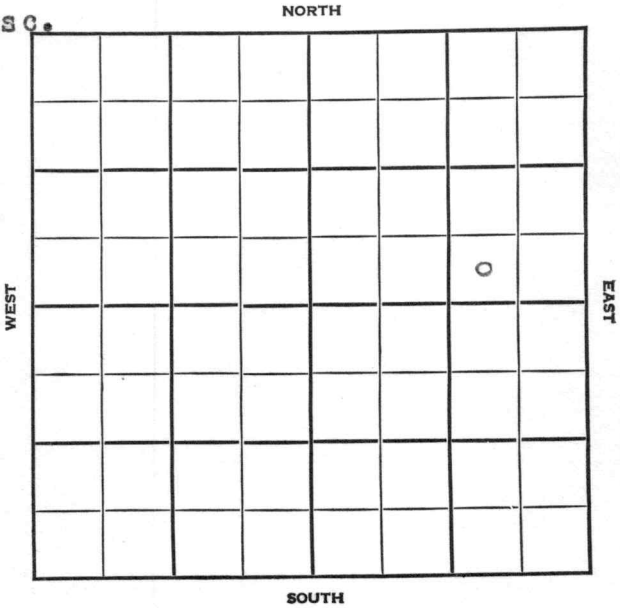


Section 6 Township 32 Range 5E

Well No. 1 Elrod

Company Stewart

Misc.



KANSAS 32

Cowley

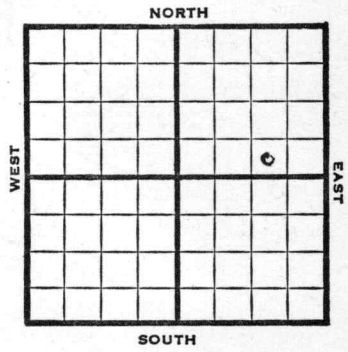


Sec. 6 Twp. 32 R. 5E

Well No. #1 Elrod Farm

Stewart Company

\_\_\_\_\_ Ft. from N. Line  
330  
\_\_\_\_\_ Ft. from S. Line  
990  
\_\_\_\_\_ Ft. from E. Line  
\_\_\_\_\_ Ft. from W. Line  
**SW SE NE**



1947 Elev. 1281' **REPORT**

- 10/22 75' Drilling
- 10/29 748 Run 12"
- 11/5 12" @ 748'  
Drlg. 1445'
- 11/12 10" @ 1456'  
Drlg. 1610'
- 11/19 8" @ 1673'  
Drlg. 1875'
- 11/25 7" @ 2152'  
Drlg. 2175'
- 12/3 Layton 2294'  
5" @ 2286'  
20 qts  
Pump 30 Pot  
Gr. 37°  
Total Depth 2313'

**COMPLETED**

Misc.

Map No. \_\_\_\_\_ Sec. 6 Twp. 32 R. 5E

Well No. 1 Elrod


Stewart Company

FIRST REPORT Contractor

SW SE NE

SECTION PLAT

\_\_\_\_\_ Ft. from N. Line  
330 Ft. from S. Line  
990 Ft. from E. Line  
\_\_\_\_\_ Ft. from W. Line



Cowley County

Location \_\_\_\_\_

Rig up \_\_\_\_\_

Drilling and Remarks:

75'

RECORD

Cased \_\_\_\_\_ in., \_\_\_\_\_ ft.  
Sand \_\_\_\_\_  
Gas \_\_\_\_\_  
Oil \_\_\_\_\_  
Total Depth \_\_\_\_\_

PRODUCTION

1st 24 hrs. Nat. \_\_\_\_\_  
1st 24 hrs. after shot \_\_\_\_\_  
Gas \_\_\_\_\_ Cu. Ft.  
Dry Hole \_\_\_\_\_  
Abandoned \_\_\_\_\_

Date

OCT 22 1947 19 \_\_\_\_\_

S. J. LEWIS Scout

