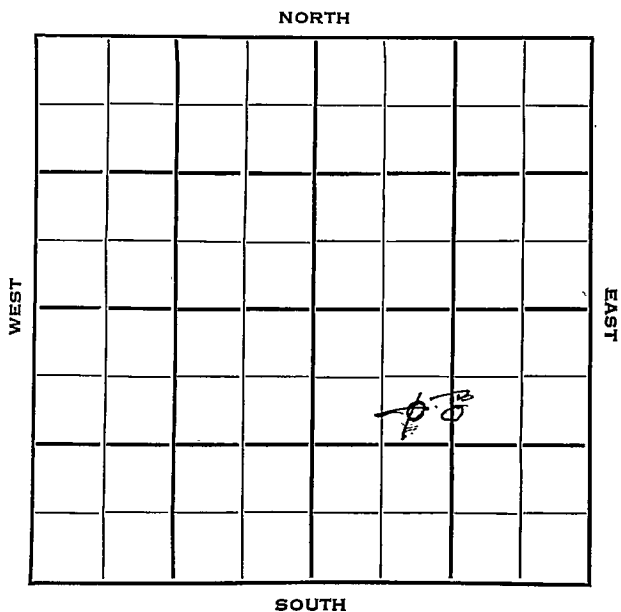


Section 19 Township 19 Range 1W

Well No. 2 Becker

Company Musgrove Petr.



SEC.	TWP.	R.
19	19	1W ✓

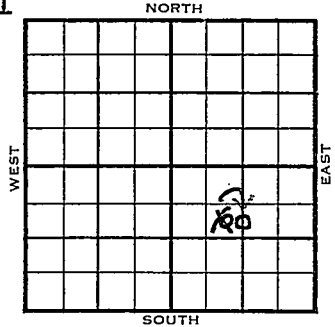
WELL NO. **2 Becker** FARM

COMPANY

CONTRACTOR **Musgrove Petr.**

**Musgrove**  
**Ritz-Canton Pool**

990 Ft. from N. Line  
 \_\_\_\_\_ Ft. from S. Line  
 \_\_\_\_\_ Ft. from E. Line  
~~990~~ Ft. from W. Line



1320  
~~990~~  
~~SE NW SE~~  
 C 5/2 N 1/2 SE

	ELEVATION	REPORT
1953	1569'	

9/16 Spud 9-13-53  
 8" @ 155', WOC

9/23 Drlg. 2650'

9/30 Lans 2334, Miss 2921, V. 3417  
 RTD 3420'  
 5" @ 3015'

10/7 40/2964-69 5 GW 3 hrs. Sd-0-frac.  
 S/4 BFPH 75% wtr.

10/14 NR

10/21 NR

10/28 "

11/4 Spud 9-13-53  
 Oil Well  
 TD 3420'  
 8" @ 155'  
 Lans 2334', Miss 2921, Viola 3417  
 TD 3420'  
 5" @ 3015'  
 40/ 2964-69 5 gw 3 hr. sd-oil-frac  
 S/ 4 bfpH 75% wtr.  
 Comp 11 bopd. 70 bw.

**COMPLETED**



Kansas

Map No. \_\_\_\_\_ Sec. 19 Twp. 19 R. 1W

Well No. 2 Becker

Musgrove Pet. \_\_\_\_\_ Company

**CORRECTION**

Contractor

C S  $\frac{1}{2}$  N  $\frac{1}{2}$  SE

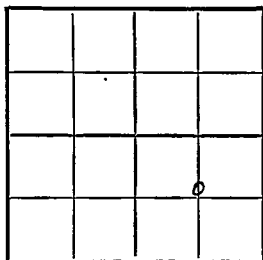
**SECTION PLAT**

990 Ft. from N. Line

\_\_\_\_\_ Ft. from S. Line

\_\_\_\_\_ Ft. from E. Line

1320 Ft. from W. Line



McPherson County

Location \_\_\_\_\_

Rig up \_\_\_\_\_

Drilling and Remarks:

Reported  
SE NW SE

**RECORD**

Cased \_\_\_\_\_ in., \_\_\_\_\_ ft.

Sand \_\_\_\_\_

Gas \_\_\_\_\_

Oil \_\_\_\_\_

Total Depth \_\_\_\_\_

**PRODUCTION**

1st 24 hrs. Nat. \_\_\_\_\_

1st 24 hrs. after shot \_\_\_\_\_

Gas \_\_\_\_\_ Cu. Ft.

Dry Hole \_\_\_\_\_

Abandoned \_\_\_\_\_

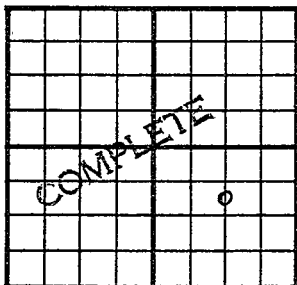
Date

SEP 16 1958

J. G. MCGEHEE

Scout

County McPherson State Kansas  
 Sec. 19 (Blk. 19 (Sur. 1W (Twp.) 19 (Rge.) 1W Map No.  
 Operator Musgrove Pet.  
 Well No. 2 Farm Becker  
 Elev. 1569 Location C S $\frac{1}{2}$  N $\frac{1}{2}$  SE



990 Ft. From N Line SE  
1320 Ft. From W Line Quarter

Ist. Report

Completion NOV 4 1953

Remarks Ritz-Canton Pool

Musgrove - Contr.

Spudding Date 9-13-53

Drlg. Data Oil well TD 3420  
8" @ 155 Lans. 2334 Miss. 2921  
Viola 3417 TD 3420 5" @ 3015  
40/ 2964-69 5 gw 3 hr. sd-oil-frac  
S/ 4 bfph 75% wtr.  
Comp. 11 bopd 70 bw

J. G. McGEHEE