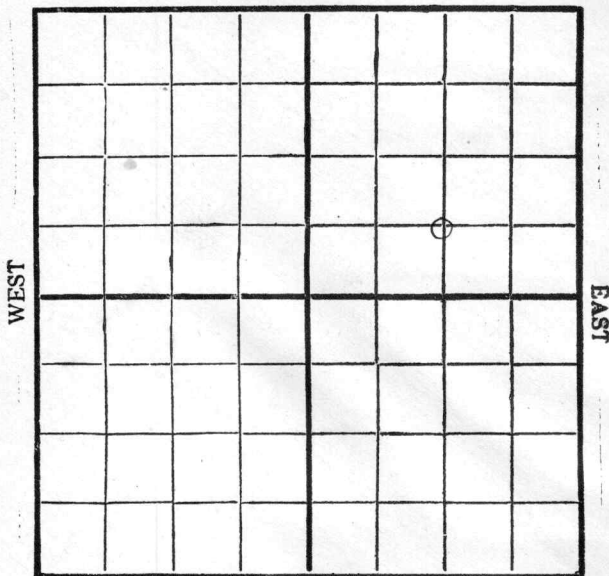


Map No. KANSAS Sec. 9 Twp. 32 R. 5^E

Well No. 24 - Powers Farm
Row et al Company

NORTH



SOUTH

Location _____

Drilling Remarks

Rig Up _____

Drilling Remarks

RECORD

Cased _____ in. _____ ft.

Sand _____

Gas _____

Oil _____

Total Depth _____

PRODUCTION

1st 24 hrs. Nat. _____

1st 24 hrs. after shot _____

Gas _____ cu. ft.

Dry Hole _____

Abandoned _____


Powley

Map No. KANSAS Sec. 9 Twp. 32 R. 5^E

Well No. 4 - Powells Farm

Raw et al Company

NORTH



_____ Ft. from N. Line

660 Ft. from S. Line

1320 Ft. from E. Line

_____ Ft. from W. Line

1930

Date

REPORT

2/12 Spdy 110'

2/19 Drilg 560'

2/26 Sand 718-734
T.D. 734

200,000 cu ft gas
225# P.P.
Pump.

Cowley

Map No. **KANSAS** Sec. *9* Twp. *32* R. *5^E*

Well No. *4* *flowers*

Crow et al

Company

Contractor

FIRST REPORTS


SECTION PLAT

..... Ft. from N. Line

660 Ft. from S. Line

1370 Ft. from E. Line

..... Ft. from W. Line



Location

Rig up

Drilling and Remarks:

Spdy 110'

RECORD

Cased.....in.,ft.

Sand.....

Gas.....

Oil.....

Total Depth.....

PRODUCTION

1st 24 hrs. Nat.....

1st 24 hrs. after shot.....

Gas.....Cu. Ft.

Dry Hole.....

Abandoned.....

Date

FEB 12 1930

CHAS. L. SHERWOOD

.....192.....

.....Scout

Cowley

Map No. 2 KANSAS Sec. 9 Twp. 32 R. 5

Well No. 4 *Jewers*
Crow et al

Company

Contractor

COMPLETE

SECTION PLAT

			0

.....Ft. from N. Line

660 Ft. from S. Line

1320 Ft. from E. Line

.....Ft. from W. Line

Location.....

Rig up.....

Drilling and Remarks:

275 # RP

RECORD

Cased..... in.,ft.

Sand 718-734

Gas.....

Oil.....

Total Depth 734

PRODUCTION

1st 24 hrs. Nat.....

1st 24 hrs. after shot.....

Gas 700,000 Cu. Ft.

Dry Hole.....

Abandoned.....

Date

FEB 26 1930

CHAS. L. SHERWOOD

192

Scout