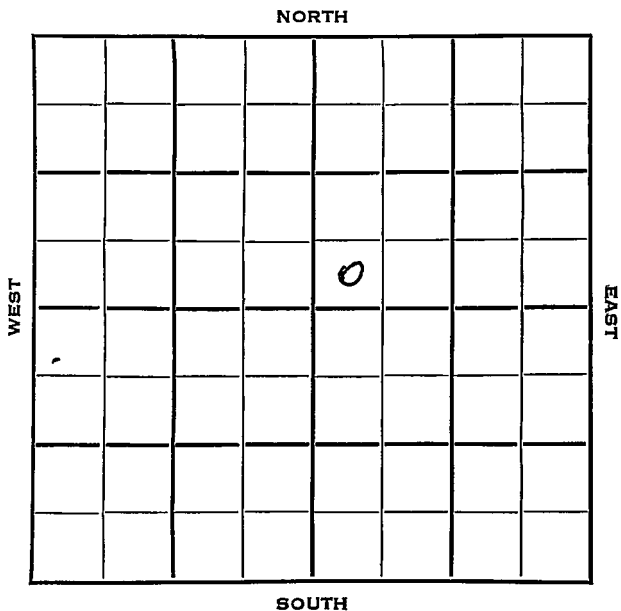


Section 15 Township 19 Range 1W

Well No. #1 Vahsholtz

Company D. T. Ingling et al



Sec. 15 Twp. 19 R. 1W

Well No. #1 Vahsholtz Farm

D.T. Ingling et al. Company

Ingling Contractor  
Wildcat.

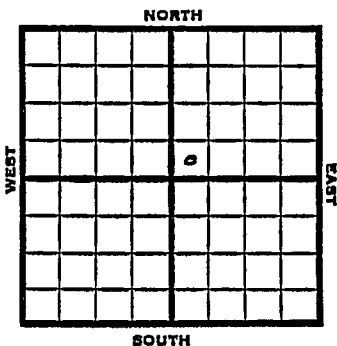
\_\_\_\_\_ Ft. from N. Line

330 Ft. from S. Line

\_\_\_\_\_ Ft. from E. Line

330 Ft. from W. Line

SW SW NE



1953

Elev. 1572' REPORT

7/22

M I R

7/29

8" @ 198

Anhy 320

Urlg. 1545'

8/5

Drlg. 2882'

8/12

Spud 7-23-53

D & A

TD 2942'

8" @ 198'

Anhy 320, Cong 2870, Miss 2907

TD 2942'

D & A.

**ABANDONED**

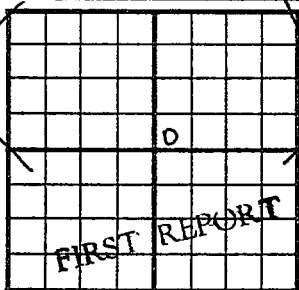
County McPherson State            Address           

Sec. 15 (Blk. Twp.) 19 (Sur. Rge.) IW Map No.           

Operator D. T. Ingling etal.

Well No. 1 Farm Vahsholtz

Elev.            Location SW SW NE



330 Ft. From S Line NE

330 Ft. From W Line Quarter

1st. Report JUL 22 1953

Completion           

Remarks           

Ingling - Contr.

Spudding Date           

Drlg. Data Wildcat

M I R

