


Map No. \_\_\_\_\_ Sec. 31 Twp. 25 R. 5

Well No. 75 Murphy Farm \_\_\_\_\_  
Empire Drilling Company

NORTH



SOUTH

Location \_\_\_\_\_

Rig Up \_\_\_\_\_

Drilling Remarks:

100 Bls Sand

Drilling Remarks:

2435-2439

6/20/18

RECORD

Cased \_\_\_\_\_ in. \_\_\_\_\_ ft.

Sand \_\_\_\_\_

Gas \_\_\_\_\_

Oil \_\_\_\_\_

Total Depth \_\_\_\_\_

PRODUCTION

1st 24 hrs. Nat. \_\_\_\_\_

1st 24 hrs. after shot \_\_\_\_\_

Gas \_\_\_\_\_ cu. ft.


Dry Hole \_\_\_\_\_

Abandoned \_\_\_\_\_

Map No. ----- Sec. 31 Twp. 25 R. 5  
Well No. 75 Murphy Farm  
Empire Company

NORTH

WEST



EAST

SOUTH

**RECORD**

Location -----  
Rig Up -----  
Drilling and remarks

Cased ----- in. ----- Ft.  
Sand -----  
Gas -----  
Oil -----  
Total Depth -----

160'

**PRODUCTION**

1st 24 hrs. Nat. -----  
1st 24 hrs. after shot -----  
Gas ----- Cu. Ft.  
Dry Hole -----  
Abandoned -----

Date


4/2, 1918 Oyle Scout

Map No. \_\_\_\_\_ Sec. 31 Twp. 25 R. 5

Well No. 75 Murphy Farm  
Empire Company

NORTH

WEST



EAST

SOUTH

Location \_\_\_\_\_

Rig Up \_\_\_\_\_

Drilling and remarks

**RECORD**

Cased \_\_\_\_\_ in. \_\_\_\_\_ Ft.

Sand \_\_\_\_\_

Gas \_\_\_\_\_

Oil \_\_\_\_\_

Total Depth \_\_\_\_\_

**PRODUCTION**

1st 24 hrs. Nat. \_\_\_\_\_

1st 24 hrs. after shot \_\_\_\_\_

Gas \_\_\_\_\_ Cu. Ft.

Dry Hole \_\_\_\_\_


Abandoned \_\_\_\_\_

Date

4/10, 1918 Oyle Scout

Map No. \_\_\_\_\_ Sec. 31 Twp. 25 R. 5  
Well No. 75 Murphy Farm \_\_\_\_\_  
Empire Company

NORTH



SOUTH

RECORD

Location \_\_\_\_\_  
Rig Up \_\_\_\_\_  
Drilling and remarks

Cased \_\_\_\_\_ in. \_\_\_\_\_ Ft.  
Sand \_\_\_\_\_  
Gas \_\_\_\_\_  
Oil \_\_\_\_\_  
Total Depth \_\_\_\_\_

PRODUCTION

1st 24 hrs. Nat. \_\_\_\_\_  
1st 24 hrs. after shot \_\_\_\_\_  
Gas \_\_\_\_\_ Cu. Ft.  
Dry Hole \_\_\_\_\_  
Abandoned \_\_\_\_\_

750'

Date

4/17, 1918 Oil Scout


Map No. ----- Sec. 31 Twp. 25 R. 5

Well No. 75 Murphy Farm  
Empire Company

NORTH

WEST

EAST



SOUTH

Location -----  
Rig Up -----  
Drilling and remarks

1100'

**RECORD**

Cased ----- in. ----- Ft.  
Sand -----  
Gas -----  
Oil -----  
Total Depth -----

**PRODUCTION**

1st 24 hrs. Nat. -----  
1st 24 hrs. after shot -----  
Gas ----- Cu. Ft.  
Dry Hole -----  
Abandoned -----


Date

4/24, 1918 S. Oyle Scout

Map No. \_\_\_\_\_ Sec. 31 Twp. 25 R. 5

Well No. 75 Murphy Farm \_\_\_\_\_  
Empire Company \_\_\_\_\_

NORTH



SOUTH

Location \_\_\_\_\_  
 Rig Up \_\_\_\_\_  
 Drilling and remarks  
1215'

**RECORD**

Cased \_\_\_\_\_ in. \_\_\_\_\_ Ft.  
 Sand \_\_\_\_\_  
 Gas \_\_\_\_\_  
 Oil \_\_\_\_\_  
 Total Depth \_\_\_\_\_

**PRODUCTION**

1st 24 hrs. Nat. \_\_\_\_\_  
 1st 24 hrs. after shot \_\_\_\_\_  
 Gas \_\_\_\_\_ Cu. Ft.  
 Dry Hole \_\_\_\_\_  
 Abandoned \_\_\_\_\_


Date

5/2, 1918 Pyle Scout

Map No. \_\_\_\_\_ Sec. 31 Twp. 25 R. 5

Well No. 75 Murphy Farm \_\_\_\_\_  
Empire Company \_\_\_\_\_

NORTH



SOUTH

Location \_\_\_\_\_  
 Rig Up \_\_\_\_\_  
 Drilling and remarks

1640

**RECORD**

Cased \_\_\_\_\_ in. \_\_\_\_\_ Ft.  
 Sand \_\_\_\_\_  
 Gas \_\_\_\_\_  
 Oil \_\_\_\_\_  
 Total Depth \_\_\_\_\_

**PRODUCTION**

1st 24 hrs. Nat. \_\_\_\_\_  
 1st 24 hrs. after shot \_\_\_\_\_  
 Gas \_\_\_\_\_ Cu. Ft.  
 Dry Hole \_\_\_\_\_  
 Abandoned \_\_\_\_\_

Date


5/8, 1918 G. J. G. G. Scout

Map No. \_\_\_\_\_ Sec. 31 Twp. 25 R. 5

Well No. 75 Murphy  
Empire \_\_\_\_\_ Company

\_\_\_\_\_ Contractor

NORTH



SOUTH

Location \_\_\_\_\_

Rig up \_\_\_\_\_

Drilling and Remarks:

1755'

**RECORD**

Cased \_\_\_\_\_ in., \_\_\_\_\_ ft.

Sand \_\_\_\_\_

Gas \_\_\_\_\_

Oil \_\_\_\_\_

Total Depth \_\_\_\_\_

**PRODUCTION**

1st 24 hrs. Nat. \_\_\_\_\_

1st 24 hrs. after shot \_\_\_\_\_

Gas \_\_\_\_\_ Cu. Ft.

Dry Hole \_\_\_\_\_

Abandoned \_\_\_\_\_

Date

5/15 1918


Pyle Scout

Map No. \_\_\_\_\_ Sec. 31 Twp. 25 R. 5

Well No. 75 Murphy  
Empire Company

Contractor \_\_\_\_\_

NORTH



SOUTH

Location \_\_\_\_\_

Rig up \_\_\_\_\_

Drilling and Remarks:

1820

**RECORD**

Cased \_\_\_\_\_ in., \_\_\_\_\_ ft.

Sand \_\_\_\_\_

Gas \_\_\_\_\_

Oil \_\_\_\_\_

Total Depth \_\_\_\_\_

**PRODUCTION**

1st 24 hrs. Nat. \_\_\_\_\_

1st 24 hrs. after shot \_\_\_\_\_

Gas \_\_\_\_\_ Cu. Ft.

Dry Hole \_\_\_\_\_

Abandoned \_\_\_\_\_

Date

5/21 1918 Cyke Scout


Map No. \_\_\_\_\_ Sec. 31 Twp. 25 R. 5

Well No. 75 Murphy

\_\_\_\_\_ Company

\_\_\_\_\_ Contractor

NORTH



SOUTH

Location \_\_\_\_\_

Rig up \_\_\_\_\_

Drilling and Remarks:

2175'

**RECORD**

Cased \_\_\_\_\_ in., \_\_\_\_\_ ft.

Sand \_\_\_\_\_

Gas \_\_\_\_\_

Oil \_\_\_\_\_

Total Depth \_\_\_\_\_

**PRODUCTION**

1st 24 hrs. Nat. \_\_\_\_\_

1st 24 hrs. after shot \_\_\_\_\_

Gas \_\_\_\_\_ Cu. Ft.

Dry Hole \_\_\_\_\_

Abandoned \_\_\_\_\_

Date

5/29 1915 Scout


Map No. \_\_\_\_\_ Sec. 31 Twp. 25 R. 5

Well No. 75 Murphy

\_\_\_\_\_ Company Empire

\_\_\_\_\_ Contractor

NORTH



SOUTH

Location \_\_\_\_\_

Rig up \_\_\_\_\_

Drilling and Remarks:

2400'

**RECORD**

Cased \_\_\_\_\_ in., \_\_\_\_\_ ft.

Sand \_\_\_\_\_

Gas \_\_\_\_\_

Oil \_\_\_\_\_

Total Depth \_\_\_\_\_

**PRODUCTION**

1st 24 hrs. Nat. \_\_\_\_\_

1st 24 hrs. after shot \_\_\_\_\_

Gas \_\_\_\_\_ Cu. Ft.

Dry Hole \_\_\_\_\_

Abandoned \_\_\_\_\_


Date

6/5 1918 Gyle Scout

Map No. \_\_\_\_\_ Sec. 31 Twp. 25 R. 5

Well No. 75 Murphy  
Empire \_\_\_\_\_ Company  
\_\_\_\_\_ Contractor

NORTH



SOUTH

Location \_\_\_\_\_

Rig up \_\_\_\_\_

Drilling and Remarks:

tubing

**RECORD**

Cased \_\_\_\_\_ in., \_\_\_\_\_ ft.

Sand 2435-2439

Gas \_\_\_\_\_

Oil \_\_\_\_\_

Total Depth \_\_\_\_\_

**PRODUCTION**

1st 24 hrs. Nat. \_\_\_\_\_

1st 24 hrs. after shot \_\_\_\_\_

Gas \_\_\_\_\_ Cu. Ft.

Dry Hole \_\_\_\_\_

Abandoned \_\_\_\_\_

Date

6/12 \_\_\_\_\_ 1918 8 Pyle \_\_\_\_\_ Scout

1003 K14 Map No. Sec. 31 Twp. 25 R. 5


Well No. 75 Murphy  
Empire Company

Contractor

NORTH

WEST

EAST



SOUTH

Location \_\_\_\_\_  
 Rig up \_\_\_\_\_  
 Drilling and Remarks:  
 100 bbls

RECORD

Cased \_\_\_\_\_ in., \_\_\_\_\_ ft.  
 Sand 2435-2439  
 Gas \_\_\_\_\_  
 Oil \_\_\_\_\_  
 Total Depth \_\_\_\_\_

PRODUCTION

1st 24 hrs. Nat. \_\_\_\_\_  
 1st 24 hrs. after shot \_\_\_\_\_  
 Gas \_\_\_\_\_ Cu. Ft.  
 Dry Hole \_\_\_\_\_  
 Abandoned \_\_\_\_\_

Date 4/20 1918 Scout