

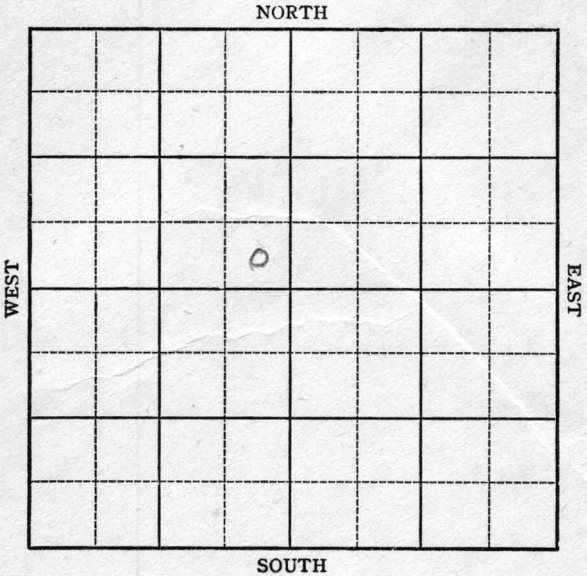
KANSAS Cowley

FORM 51 IOM 12-46 PETROL

Section 15 Township 32 Range 5E

Well No. 1 Coffman

Company H. H. Blair



Sec. 15 Twp. 32 R. 5E

Well No. 1 Coffman Farm

H. H. Blair Company

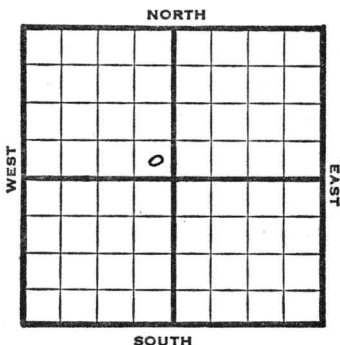
Misc.

_____ Ft. from N. Line

330 Ft. from S. Line

330 Ft. from E. Line

_____ Ft. from W. Line



SE NW

1927 Elev. 1329' REPORT

5/21	Location
5/27	"
6/3	"
6/10	"
6/17	8" @ 90' WOC
6/24	Drlg. 2570'
7/2	Miss. 3130' TD 3133'

ABANDONED

Map No. 152 Sec. 15 Twp. 32 R. 5E

Well No. 1 Coffman

H. H. Blair Company

FIRST REPORT Contractor

SE NW


SECTION PLAT

_____ Ft. from N. Line

330 Ft. from S. Line

330 Ft. from E. Line

_____ Ft. from W. Line



Cowley County

Location X

Rig up _____

Drilling and Remarks:

RECORD

Cased _____ in., _____ ft.

Sand _____

Gas _____

Oil _____

Total Depth _____

PRODUCTION

1st 24 hrs. Nat. _____

1st 24 hrs. after shot _____

Gas _____ Cu. Ft.

Dry Hole _____

Abandoned _____

Date

MAY 21 1947 19 S. J. LEWIS Scout

Map No. 2 Sec. 15 Twp. 32 R. 5E

Well No. 1 Coffman

H. H. Blair Company

ABANDONED

Contractor

SE NW

E 1,1329
SECTION PLAT

 Ft. from N. Line

330 Ft. from S. Line

330 Ft. from E. Line

 Ft. from W. Line

Cowley County

Location

Rig up

Drilling and Remarks:

M. W. 2130

RECORD

Cased in., ft.

Sand

Gas

Oil

Total Depth 2130

PRODUCTION

1st 24 hrs. Nat.

1st 24 hrs. after shot

Gas Cu. Ft.

Dry Hole

Abandoned

Date

JUL 2 1947 19

S. J. LEWIS Scout