

# KANSAS

FORM 51 5M 4-41 PETROL


Cowley

Section 15 Township 32 Range 5-E

Well No. 1 Moore

Company Tulsa Oil et al

NORTH Frog Hollow Pool



SOUTH

Sec. 15 Twp. 32 R. 5-E

Well No. #1 Moore Farm

Tulsa Oil et al Company

(Frog Hollow)

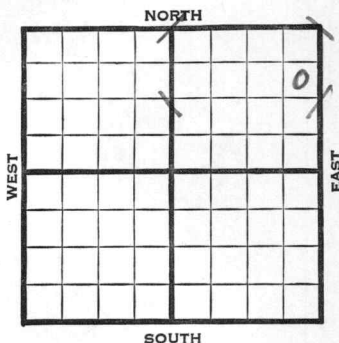
990 Ft. from N. Line

\_\_\_\_\_ Ft. from S. Line

330 Ft. from E. Line

\_\_\_\_\_ Ft. from W. Line

Elev. 1332



1941	REPORT
9/17	Rotary.
9/25	8" - 100' Drlg. 2495'
10/2	Bart. 3028' 5" - 3028'
	Drlg. 3102'
10/9	Miss. 3115' T.D. 3120'
	Shot 60 qts. Estimate 25 bbls.
10/16	Shot 80 qts. 3063-84' 900' oil
	40 hours. C. O.
10/23	" " "
10/30	" " "
11/5	Bart. 3028'
	5" - 3028'
	T.D. 3120'
	Miss. 3115'
	Shot 140 qts. 3063-84'
	Potential 102 bbls., pump.
	40.4 Gravity
	<b>COMPLETED</b>

Map No. 2 Sec. 15 Twp. 32 R. 5E

Well No. 1 Moore

Tulsa Oil etal Company

FIRST REPORT Contractor

SE NE NE


**SECTION PLAT**

990 Ft. from N. Line

\_\_\_\_\_ Ft. from S. Line

330 Ft. from E. Line

\_\_\_\_\_ Ft. from W. Line



FROG HOLLOW POOL

Location \_\_\_\_\_

Rig up \_\_\_\_\_

Drilling and Remarks:

Rotary

**RECORD**

Cased \_\_\_\_\_ in., \_\_\_\_\_ ft.

Sand \_\_\_\_\_

Gas \_\_\_\_\_

Oil \_\_\_\_\_

Total Depth \_\_\_\_\_

**PRODUCTION**

1st 24 hrs. Nat. \_\_\_\_\_

1st 24 hrs. after shot \_\_\_\_\_

Gas \_\_\_\_\_ Cu. Ft.

Dry Hole \_\_\_\_\_

Abandoned \_\_\_\_\_

Date

SEP 17 1941

19

S. J. LEWIS Scout

Cowley

KANSAS

Map No. 17-2 Sec. 15 Twp. 32 R. 5E

Well No. 1 Moore

Tulsa Oil etal. Company  
**COMPLETED**

Contractor

SE NE NE

SECTION PLAT

990 Ft. from N. Line

\_\_\_\_\_ Ft. from S. Line

330 Ft. from E. Line

\_\_\_\_\_ Ft. from W. Line

			⊙

FROG HOLLOW POOL

RECORD

Location \_\_\_\_\_

Cased \_\_\_\_\_ in., \_\_\_\_\_ ft.

Rig up \_\_\_\_\_

Sand \_\_\_\_\_

Drilling and Remarks:

Gas \_\_\_\_\_

Oil \_\_\_\_\_

Total Depth 3120

*Bar 73028*

*5" @ 8028*

*Miss 2115-*

*1409 to 3063 - 84*

*Pump 102 R.Y.*

*404 Gr.*

PRODUCTION

1st 24 hrs. Nat. \_\_\_\_\_

1st 24 hrs. after shot \_\_\_\_\_

Gas \_\_\_\_\_ Cu. Ft.

Dry Hole \_\_\_\_\_

Abandoned \_\_\_\_\_

Date

NOV 5 1941 19

S. J. LEWIS Scout