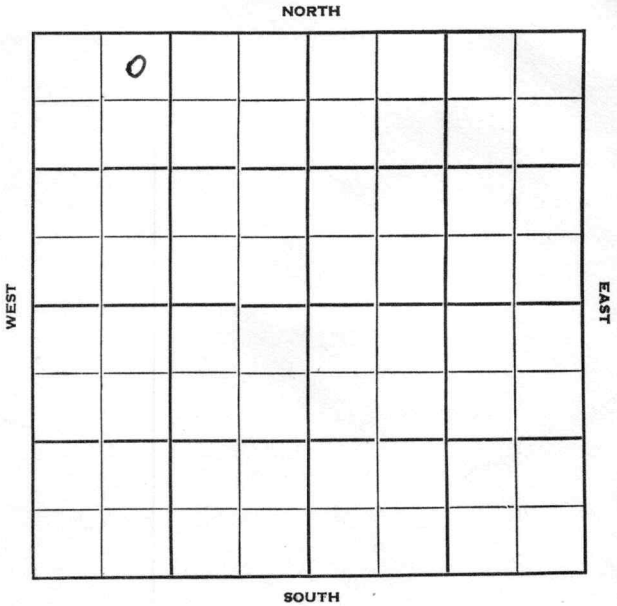


Cowley ~~MISSAS~~

Section 15 Township 32 Range 5E

Well No. #1 Grimes

Company Westgate-Greenland



Sec. 15 Twp. 32 R. 5E

Well No. #1 Grimes Farm

Westgate-Greenland Company

W-G Contractor

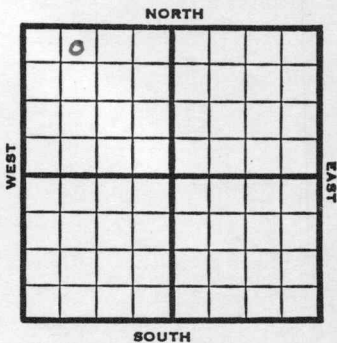
330 Ft. from N. Line

\_\_\_\_\_ Ft. from S. Line

\_\_\_\_\_ Ft. from E. Line

990 Ft. from W. Line

NE NW NW



1953

Elev. 1351' REPORT

5/27

Spud 5-23-53  
8" @ 121'  
Drlg 495'

6/10

Spud 5-23-53 D & A TD 3168  
8" @ 121 Layton 2415 Bart 3067  
Miss 3149  
TD 3168 D & A

**ABANDONED**

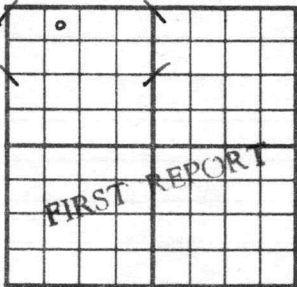
County Cowley State Kansas

Sec. 15 (Blk. Twp.) 32 (Sur. Rge.) 5E Map No.

Operator Westgate-Greenland

Well No. 1 Farm Grimes

Elev. \_\_\_\_\_ Location NE NW NW



330 Ft. From N Line NW

990 Ft. From W Line Quarter

1st. Report MAY 27 1953

Completion \_\_\_\_\_

Remarks \_\_\_\_\_

W-G - Contr.

Spudding Date 5-23-53

Drlg. Data \_\_\_\_\_

8" @ 121 drlg. 495

County Cowley State Kansas

Sec. 15 (Blk. Twp.) 32 (Sur. Rge.) 5E Map No.

Operator Westgate-Greenland

Well No. 1 Farm Grimes

Elev. 1351 Location NE NW NW



330 Ft. From N Line NW

990 Ft. From W Line Quarter

Ist. Report

Completion JUN 10 1953

Remarks

W-G - Contr.

Spudding Date 5-23-53

Drlg. Data D & A TD 3168

8" @ 121 Layton 2415 Bart. 3067

Miss. 3149 TD 3168

D & A