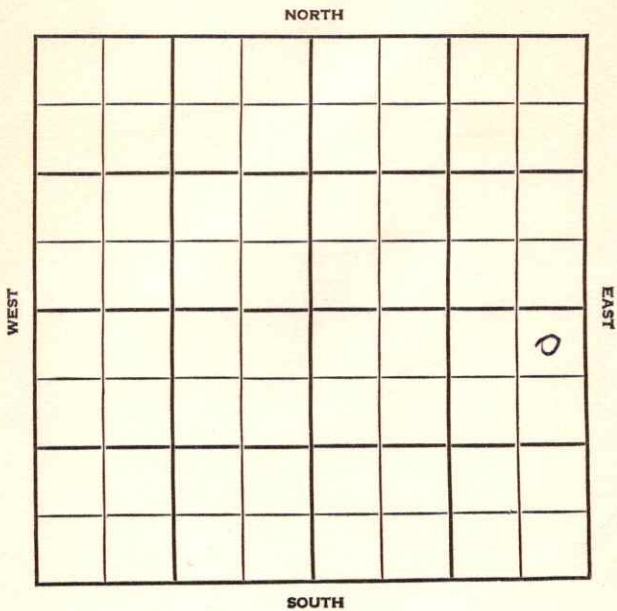


DX 78-1

Section 18 Township 19 Range 1W

Well No. 1 ~~Way~~ DRESCHER

Company ~~Sam Peck~~ STAG DR19



SEC.	TWP.	R.
18L'	19	1W
WELL NO.		
1 <i>Drescher</i>		
COMPANY		FARM
<i>1 Way</i>		
CONTRACTOR		
<i>Stag Drlg.</i>		
<i>Sam Paek</i>		

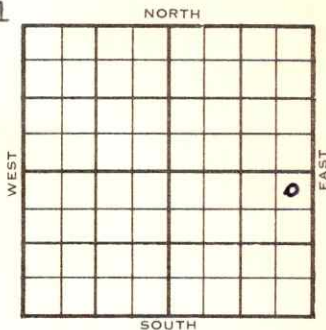
Stag Drlg.  
Ritz Canyon Pool

330 Ft. from N. Line

Ft. from S. Line

330 Ft. from E. Line

Ft. from W. Line




NE NE SE

1954	ELEVATION	REPORT
	1575	

7/7 M I R  
 7/21 8" @ 130'  
 Miss chat 2947', KH 3188', V 3456'  
 7/28 Spdg 7-7-54  
 D&A  
 TD 3565  
 8" @ 130'  
 Miss. 2947 Kh. 3188 Viola 3456.  
 Simp. 3497 Arb. 3560  
 TD 3565  
 D&A

**ABANDONED**

County **McPherson** State **Kansas**Sec. **18** (Blk. Twp.) **19** (Sur. Rge.) **1W** Map No.Operator **Sam Pack**Well No. **1** Farm **Way**Elev. Location **NE NE SE****330** Ft. From **N** Line **SE****330** Ft. From **E** Line Quarter1st. Report **JUL 7 1954**

Completion

Remarks

**Stag Drlg. - Contr.**

Spudding Date

**Ritz-Canton Pool**

Drlg. Data

**M I R**

County McPherson State Kansas  
 Sec. 18 (Blk. 19 (Sur. 1W Map No. 19)  
 Operator Stag Drlg.  
 Well No. 1 Farm Drescher  
 Elev. 1575 Location NE NE SE



330 Ft. From N Line SE  
330 Ft. From E Line Quarter  
 1st. Report JUL 28 1954  
 Completion JUL 28 1954  
 Remarks Ritz-Canton Pool  
Stag Drlg. - Contr.  
 Spudding Date 7-7-54

Drlg. Data D & A TD 3565  
8" @ 130 Miss. 2947 Kh. 3188  
Viola 3456 Simp. 3497 Arb. 3560  
TD 3565

D & A

*Comment Co for*  
*SP*