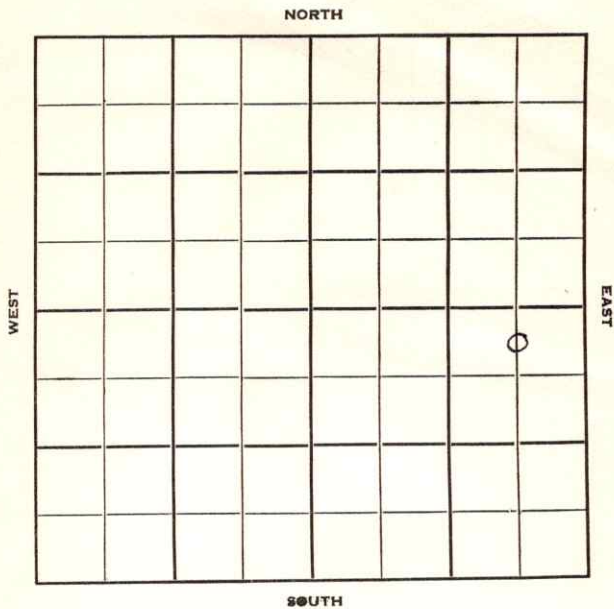


Section 19 Township 19 Range 1 W

Well No. # 1 Becker

Company Musgrove Pet.



Sec. 19 Twp. 19 R. 1 W

Well No. # 1 Becker Farm

Musgrove Pet. Company

Contractor

Ritz-Canton Pool

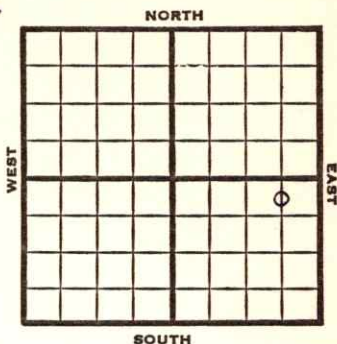
330 Ft. from N. Line

_____ Ft. from S. Line

660 Ft. from E. Line

_____ Ft. from W. Line

C N L N E S E



1951

Elev. 1572'

REPORT

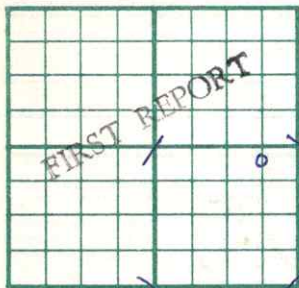
5/2

Spudded 4-24-51
8" @ 155'
Drlg. 1705'

7/25

Spud 4-24-51
Oil Well TD 3003
24/2964-70 1000 A S/1/2 bw 1/2 boph
Stratalift 12 bfph 90% wtr.
S/36 bfpd 87% wtr
Comp. 30 bopd & wtr.

COMPLETED

County **McPherson** State **Kansas**Sec. **19** (Blk.) **19** (Sur.) **1W** Map No. (Twp.) (Rge.)Operator **Musgrove Pet.**Well No. **1** Farm **Becker**Elev. **1572** Location **C N L NE SE****330** Ft. From **N** Line **SE****660** Ft. From **E** Line Quarter1st. Report **MAY 2 1951**

Completion

Remarks

Spudding Date **4-24-51**Drlg. Data **Ritz-Canton Pool****8" @ 155 drlg. 1705**

J. E. TYRA

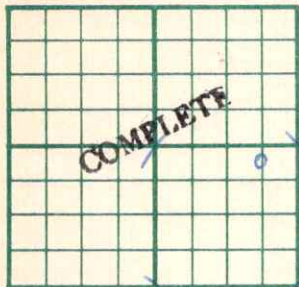
County McPherson State Kansas

Sec. 19 (Blk. 19) (Sur. Rge.) 1W Map No.

Operator Musgrove Pet.

Well No. 1 Farm Becker

Elev. 1572 Location C N L NE SE



330 Ft. From N Line SE
660 Ft. From E Line Quarter

1st. Report

Completion JUL 25 1951

Remarks Ritz-Canton Pool

Spudding Date 4-24-51

Drlg. Data Oil well TD 3003

8" @ 155 Miss. 2923 TD 3003 5" @ 3003

24/ 2964-70 1000 A S/ $\frac{1}{2}$ bw $\frac{1}{2}$ boph

Stratalift 12 bfpd 90% water

S/ 36 bfpd 87% water

Comp. 30 bopd & water

J. E. TYRA