Form 51—5M—3-26—22544

Map No. KANSAS Sec. 32 Twp. 13 R. 15w

Well No. 1—J. A. Mermis Farm

R. E. Day Company

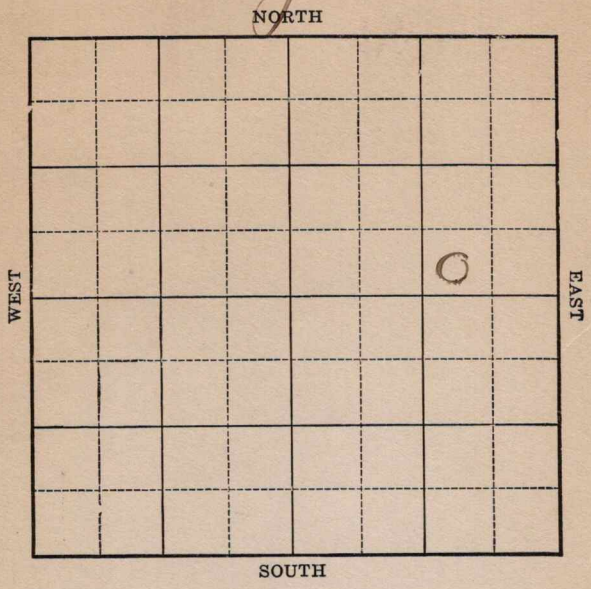


Location

Drilling Remarks

Rig Up

Drilling Remarks

RECORD

Cased ____ in. ____ ft.

Sand

Gas

Oil

Total Depth

PRODUCTION

1st 24 hrs. Nat.

1st 24 hrs. after shot

Gas ____ cu. ft.

Dry Hole

Abandoned

Form 252A—5M—10-26—24951

KANSAS

Map No. ____ Sec. 32 Twp. 13 R. 15 W

Well No. 1—J. A. Murmis Farm

R. E. Day Company

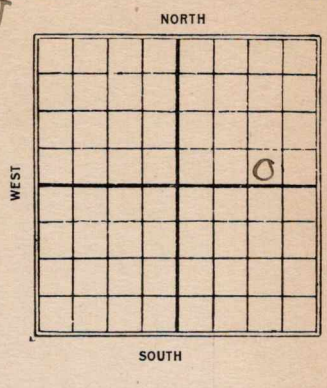


____ Ft. from N. Line

330 Ft. from S. Line

990 Ft. from E. Line

____ Ft. from W. Line

1927

| Date | REPORT |
|---|---|
| 11/23 | Rig |
| 11/29 | Spud |
| 12/7 | Drlg 315- |
| 12/14 | " 865 |
| 12/21 | " 1380 |
| 12/28 | " 1540 |
| 1928 | |
| 1/4 | Drlg 2110' |
| 1/11 | " 2375 |
| 1/18 | " 2558 |
| 1/25 | S.D. 2558 |
| 1/31 | Drlg 2630 |
| 2/15 | T.D. 2630 - u.R. 10" |
| 2/22 | |
| 2/29 | T.D. 2630 - S.D. |
| 3/7 | Drlg 2790 |
| 3/13 | T.D. 2790 - Cem pipe - |
| 3/21 | T.D. 2800 - fishing bit - |
| 3/28 | Drlg - 2920 |
| 4/4 | Top Oswald Sand 3067 - |
| | T.D. 3089 - 2000' oil in hole - |
| | (over) |

738168

4/11- Oswald sand
at 3067 (top)
T.D. 3089
swabbed 100 bbls
24 hrs.

Form 26—1M Rks. 3-23—11959.

Map No. KANSAS Sec. 32 Twp. 13 R. 10W

Well No. J. A. Mennis

R. E. Hay Company

Contractor

**SECTION PLAT**



_____Ft. from N. Line

330 Ft. from S. Line

990 Ft. from E. Line

_____Ft. from W. Line

FIRST REPORTS

Location _____

Rig up _____

Drilling and Remarks:

Rig

**RECORD**

Cased _____in., _____ ft.

Sand _____

Gas _____

Oil _____

Total Depth _____

**PRODUCTION**

1st 24 hrs. Nat. _____

1st 24 hrs. after shot _____

Gas _____Cu. Ft.

Dry Hole _____

Abandoned _____

Date

NOV 23 1927

_____192___.

S. J. LEWIS

_____Scout

Form 26—1M Bks.—3-23—11959.

Map No. KANSAS Sec. 32 Twp. 13 R. 15 W

Well No. 1 J. A. Abernis

R. E. Day Company

Contractor

SECTION PLAT



Ft. from N. Line

330 Ft. from S. Line

990 Ft. from E. Line

Ft. from W. Line

COMPLETED

Location

Rig up

Drilling and Remarks:

Top Oswald Sd.
3067
TD 3089
Swabbed 100 BW
24 hrs.

RECORD

Cased in., ft.

Sand

Gas

Oil

Total Depth

PRODUCTION

1st 24 hrs. Nat.

1st 24 hrs. after shot

Gas Cu. Ft.

Dry Hole

Abandoned

Date

APR 1 1 1928 192

S. J. LEWIS Scout