

KANSAS

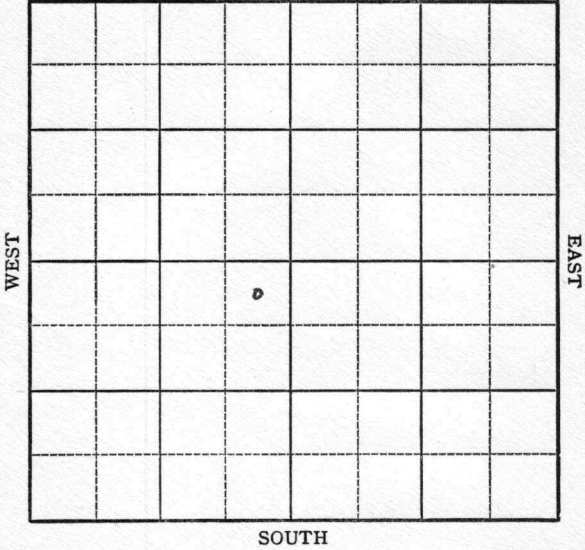
Greenwood

Section 7 Township 27 Range 11E

Well No. 1 "A" Grundy

Company Central Oil

Misc.
NORTH



KANSAS

Greenwood

Sec. 7 Twp. 27 R. 11E ✓

Well No. #1 "A" Grundy Farm

Central Oil Company

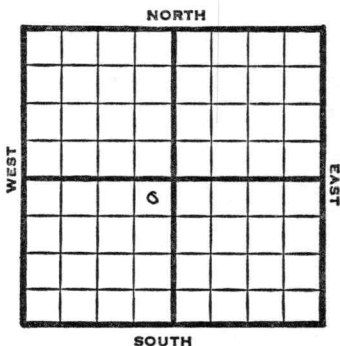
Miscellaneous

330' Ft. from N. Line

_____ Ft. from S. Line

330' Ft. from E. Line

_____ Ft. from W. Line



NE SW

1949

REPORT

3/30

Location

4/6

8" @ 40'

Drlg. 1465'

4/12

Miss 1800'

TD 1886'

2" @ 1880'

4/20

"

4/27

SD

5/4

"

5/10

"

5/18

TD 1886'

Miss 1800'

7" @ 1880'

Pump 15 Oil

Comp 36° Gr.

COMPLETED

Kansas

Map No. _____ Sec. 7 Twp. 27 R. 11E

Well No. 1 "A" Grundy

Central Oil Company

FIRST REPORT Contractor _____

NE SW


SECTION PLAT

330 Ft. from N. Line

_____ Ft. from S. Line

330 Ft. from E. Line

_____ Ft. from W. Line



Greenwood County

Location X

Rig up _____

Drilling and Remarks:

RECORD

Cased _____ in., _____ ft.

Sand _____

Gas _____

Oil _____

Total Depth _____

PRODUCTION

1st 24 hrs. Nat. _____

1st 24 hrs. after shot _____

Gas _____ Cu. Ft.

Dry Hole _____

Abandoned _____

Date

MAR 30 1949 19

S. J. LEWIS Scout

Map No. K9 Sec. 7 Twp. 27 R. 11E

Well No. 1 "A" Grundy

Central Oil Company

COMPLETE

Contractor

NE SW

SECTION PLAT

330 Ft. from N. Line

 Ft. from S. Line

330 Ft. from E. Line

 Ft. from W. Line

	6		

Greenwood County

Location

Rig up

Drilling and Remarks:

Mis 1500

7" c 1500

Prod 15 oil

36 2/3

RECORD

Cased in., ft.

Sand

Gas

Oil

Total Depth 1500

PRODUCTION

1st 24 hrs. Nat.

1st 24 hrs. after shot

Gas Cu. Ft.

Dry Hole

Abandoned

Date

MAY 18 1949

19

S. J. LEWIS Scout