

KANSAS

Rice

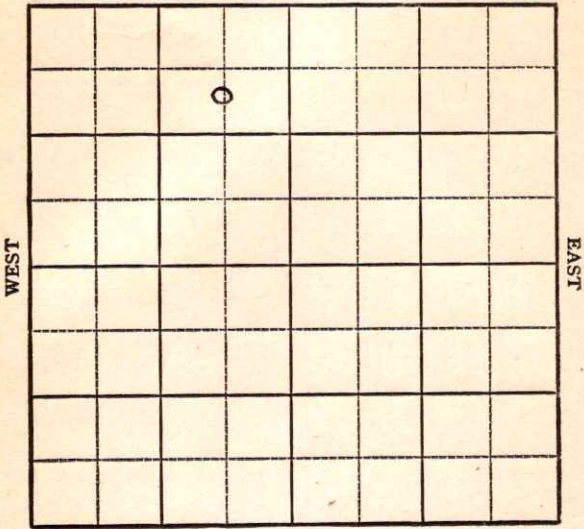
Section 22 Township 18 Range 10W

Well No. 1 Viola Schultz

Company Warren Wright

Orth Pool

NORTH



SOUTH

Sec. 22 Twp. 18 R. 10W ✓

Well No. #1 Viola Schultz Farm

Warren Wright Company

Orth Pool

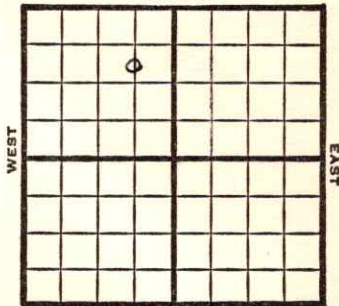
NORTH

990' Ft. from N. Line

_____ Ft. from S. Line

660' Ft. from E. Line

_____ Ft. from W. Line



C S L NE NW

1948 **Elev. 1751'** REPORT

11/23	10-3/4" @ 227'
11/30	Drlg 2000'
12/8	Arb 3238-41' TD 3241' 7" @ 3241'
12/15	TD 3250'
12/22	TD 3256' 1000 acid
12/29	"
1/5	"
1/12	TD 3256
1/19	"
1/26	"
2/2	"
2/9	"
2/16	"
2/23	"
3/2	"
3/8	"
3/16	"
3/23	"
3/30	Arb 3286' 7" @ 3237' 1000 acid Pump 20 dil & 20 W Pot. Gr. 41° TD 3256'

COMPLETED

Kansas

Map No. 55 Sec. 22 Twp. 18 R. 10WWell No. 1 Viola SchultzWarren Wright

Company


COMPLETE

Contractor

C S L NE NW

E 1/2 1/4
SECTION PLAT990 Ft. from N. Line Ft. from S. Line660 Ft. from E. Line Ft. from W. Line

Rice County

Location Rig up

Drilling and Remarks:

CR 782867 "C 82871000 acidProd 20 oil 720 W 1/44/3/4

RECORD

Cased in., ft.Sand Gas Oil Total Depth 8256

PRODUCTION

1st 24 hrs. Nat. 1st 24 hrs. after shot Gas Cu. Ft.Dry Hole Abandoned

Date

MAR 30 1949 19

S. J. LEWIS

Scout

Map No. _____ Sec. 22 Twp. 18 R. 10W

Well No. 1 Viola Schultz

Warren Wright Company

FIRST REPORT Contractor

C S L NE NW

SECTION PLAT

990 Ft. from N. Line

_____ Ft. from S. Line

660 Ft. from E. Line

_____ Ft. from W. Line

Rice County

Location _____

Rig up _____

Drilling and Remarks:

10 3/4" @ 227

RECORD

Cased _____ in., _____ ft.

Sand _____

Gas _____

Oil _____

Total Depth _____

PRODUCTION

1st 24 hrs. Nat. _____

1st 24 hrs. after shot _____

Gas _____ Cu. Ft.

Dry Hole _____

Abandoned _____

Date

NOV 23 1948 19

S. J. LEWIS Scout