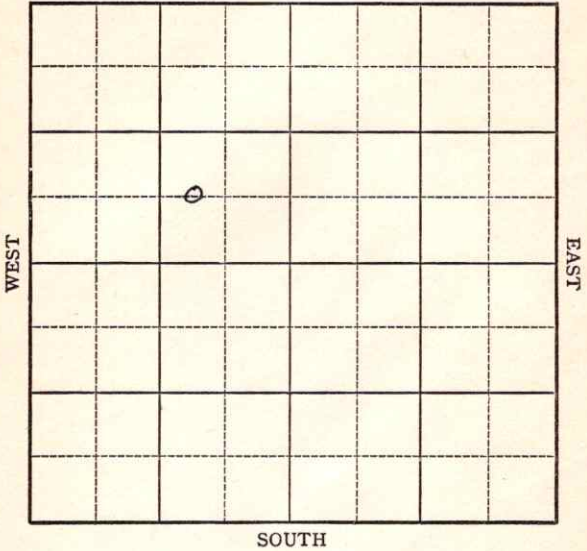


Section 22 Township 18 Range 10-W

Well No. #1 Schultz

Company Transwestern etal

Heinz Pool NORTH



Sec. 22 Twp. 18 R. 10-W

Well No. #1 Schultz Farm

Transwestern et al Company

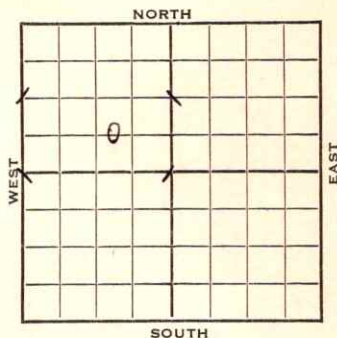
(Heinz Pool)

_____ Ft. from N. Line

660 Ft. from S. Line

990 Ft. from E. Line

_____ Ft. from W. Line



Elev. 1742

1942

REPORT

7/29	Location
8/5	10" - 176' WOC
8/12	Anhy 446 Lans 2900 Cong 3214 Arb 3229-33 TD 5" @ 3233 Rust
8/19	T.D. 3254 180' oil 12 hrs.
8/27	2000 acid pump 16 oil per hr.
9/2	" " " "
9/9	Arb. 3229 5" - 3233 2000 acid T.D. 3254 Pump 261 Pot. Gravity 42.

COMPLETED

KANSAS

Rice


Map No. 55 Sec. 22 Twp. 18 R. 10WWell No. 1 SchultzTranswestern etal. Company

FIRST REPORT

Contractor

C WL SE NW

SECTION PLAT

 Ft. from N. Line660 Ft. from S. Line990 Ft. from E. Line Ft. from W. LineHEINZ POOLLocation XXXRig up

Drilling and Remarks:

RECORD

Cased in., ft.Sand Gas Oil Total Depth

PRODUCTION

1st 24 hrs. Nat. 1st 24 hrs. after shot Gas Cu. Ft.Dry Hole Abandoned

Date

JUL 29 194219S. J. LEWIS Scout

Rice

KANSAS

Map No. 55 Sec. 22 Twp. 18 R. 10WWell No. 1 SchultzTranswestern et al. CompanyCOMPLETED Contractor

C WL SE NW

SECTION PLAT

 Ft. from N. Line660 Ft. from S. Line990 Ft. from E. Line Ft. from W. Line

	o		

HEINZ POOL

Location !Rig up

Drilling and Remarks:

Core 3229
5" @ 3233
2000 Gall
Pump 261 P.D.
42 e yr

RECORD

Cased in., ft.Sand Gas Oil Total Depth 3254

PRODUCTION

1st 24 hrs. Nat. 1st 24 hrs. after shot Gas Cu. Ft.Dry Hole Abandoned

Date

SEP 9 1942 19S. J. LEWIS Scout