

KANSAS

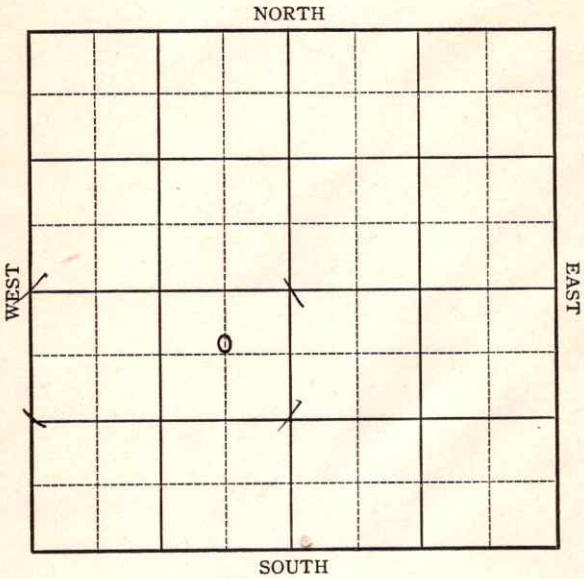
Rice

FORM 51 5M 1-42 PETROL

Section 22 Township 18 Range 10-W

Well No. #1 Zink

Company Transwestern etal



KANSAS

Rice

Sec. 22 Twp. 18 R. 10-W

Well No #1 Zink Farm

Transwestern etal Company

Orth

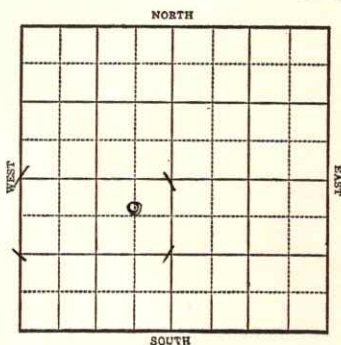
520 Ft. from N. Line

_____ Ft. from S. Line

660 Ft. from E. Line

_____ Ft. from W. Line

elev. 1753



1943

R E P O R T

4/28 Spud

5/5 Drlg. 2154'
8" @ 220'

5/12 **Congl 3211**
Sand 3227-30 T.D. So
5" @ 3228' Rustl.

5/19 T.D. 3244 SD

5/26 **Arb. 3257'**
T.D. 3300'
Water

ABANDONED

KANSAS
 Map No. 55 Sec. 22 Twp. 18 R. 10W

Well No. 1 Zink

Transwestern etal. Company

FIRST REPORT Contractor

C NE SW


SECTION PLAT

520 Ft. from N. Line

_____ Ft. from S. Line

660 Ft. from E. Line

_____ Ft. from W. Line



ORTH POOL

Location _____

Rig up _____

Drilling and Remarks:

Spud

RECORD

Cased _____ in., _____ ft.

Sand _____

Gas _____

Oil _____

Total Depth _____

PRODUCTION

1st 24 hrs. Nat. _____

1st 24 hrs. after shot _____

Gas _____ Cu. Ft.

Dry Hole _____

Abandoned _____

Date

APR 28 1943 19

S. J. LEWIS Scout

KANSAS

Map No. 55 Sec. 22 Twp. 18 R. 10W

Well No. 1 Zink

Transwestern etal. Company

ABANDONED Contractor

C NE SW


SECTION PLAT

520 Ft. from N. Line

_____ Ft. from S. Line

660 Ft. from E. Line

_____ Ft. from W. Line



ORTH POOL

Location _____

Rig up _____

Drilling and Remarks:

Ar 43257

Water

RECORD

Cased _____ in., _____ ft.

Sand _____

Gas _____

Oil _____

Total Depth 3300

PRODUCTION

1st 24 hrs. Nat. _____

1st 24 hrs. after shot _____

Gas _____ Cu. Ft.

Dry Hole _____

Abandoned _____

Date

MAY 26 1943 19

S. J. LEWIS Scout