FORM 51 5M PETROL KANSAS

Rice

Section 22 Township 18 Range 10-W

Well No. #2 Schultz

Company W. N. Bartlett etal

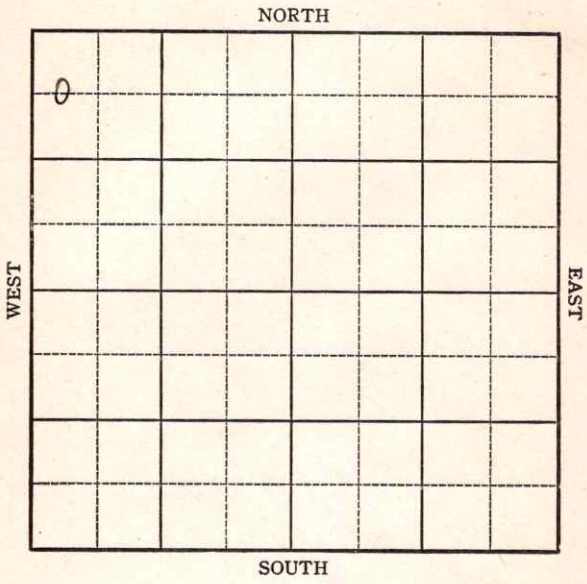

FORM 252-A 5M 10-38

KANSAS

Rice

Sec. 22 Twp. 18 R. 10-W

Well No. #2 Schultz Farm

W. N. Bartlett etal Company

660 Ft. from N. Line

Ft. from S. Line

Ft. from E. Line

330 Ft. from W. Line

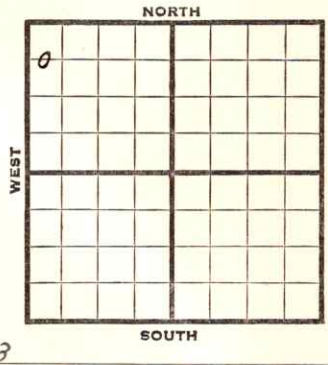

ELEV. 1753

1943	REPORT
9/1	Spud
9/8	15" @ 105
	12" @ 458
	Anhy 456
	Drlg. 870
9/15	10" @ 1835'CO
9/22	Drlg. 2605'
9/29	8" @ 2750
	Lans 2920
	7" @ 3155-3190
	UR 7"
10/6	ArB 3252-61 T.D. SO
	5" @ 3254'
	WOC.
10/13	T.D. 3265 swab 2½ oil per hr.
10/20	Arb 3252
	5" @ 3254
	Pump 50 Pot.
	T.D. 3265
	Gravity 41.7
	COMPLETED

Form 26 200 Bks 5-42 Petrol

KANSAS

Rice

Map No. 55 Sec. 22 Twp. 18 R. 10W

Well No. 2 Schultz

W. N. Bartlett etal Company

FIRST REPORT Contractor

C W L NW NW

660 Ft. from N. Line

_____ Ft. from S. Line

_____ Ft. from E. Line

330 Ft. from W. Line

SECTION PLAT



Silica Pool

Location _____

Rig up _____

Drilling and Remarks:

Spud

RECORD

Cased _____ in., _____ ft.

Sand _____

Gas _____

Oil _____

Total Depth _____

PRODUCTION

1st 24 hrs. Nat. _____

1st 24 hrs. after shot _____

Gas _____ Cu. Ft.

Dry Hole _____

Abandoned _____

Date

SEP 1 1943

19 S. J. LEWIS Scout

Form 26 200 Bks 5-42 Petrol Rice

KANSAS

Map No. 55 Sec. 22 Twp. 18 R. 10W

Well No. 2 Schultz

W. N. Bartlett etal. Company

COMPLETED Contractor

C W L NW NW

SECTION PLAT

6			

660 Ft. from N. Line

Ft. from S. Line

Ft. from E. Line

330 Ft. from W. Line



Silica Pool

Location

Rig up

Drilling and Remarks:

Cr & 3252
5' @ 3254

Pump 50 Rt.

41 Z Gr

RECORD

Cased in., ft.

Sand

Gas

Oil

Total Depth 3265.

PRODUCTION

1st 24 hrs. Nat.

1st 24 hrs. after shot

Gas Cu. Ft.

Dry Hole

Abandoned

Date

OCT 2 0 1943 19

S. J. LEWIS Scout