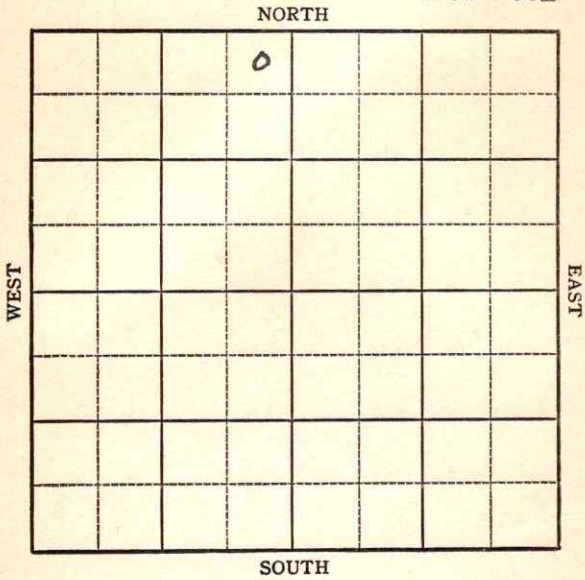


Section 22 Township 18 Range 10W

Well No. 2 Viola Schultz

Company Warren Wright et al

Orth Pool



Rice

KANSAS

Sec. 22 Twp. 18 R. 10W

Well No. #2 Viola Schultz Farm

Warren Wright et al Company

Orth Pool

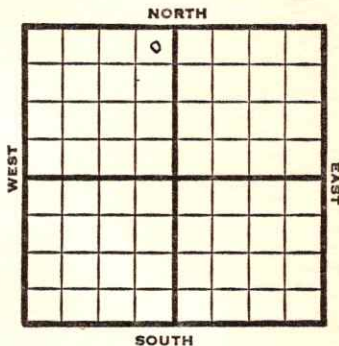
330' Ft. from N. Line

_____ Ft. from S. Line

330' Ft. from E. Line

_____ Ft. from W. Line

NE NW



1948 **Elev. 1757'** REPORT

12/29 RUR

1/5 "

1/12 10" @ 244 Drlg 275

1/19 Drlg 2683'

1/26 **Arb. 3277'**

TD 3295'

ABANDONED

Map No. _____ Sec. 22 Twp. 18 R. 10W

Well No. 2 Viola Schultz

Warren Wright et al. Company

FIRST REPORT Contractor

NE NW


SECTION PLAT

330 Ft. from N. Line

_____ Ft. from S. Line

330 Ft. from E. Line

_____ Ft. from W. Line



Rice County

Location _____

Rig up _____

Drilling and Remarks:

R U R

RECORD

Cased _____ in., _____ ft.

Sand _____

Gas _____

Oil _____

Total Depth _____

PRODUCTION

1st 24 hrs. Nat. _____

1st 24 hrs. after shot _____

Gas _____ Cu. Ft.

Dry Hole _____

Abandoned _____

Date

DEC 29 1948

19

S. J. LEWIS

Scout

Kansas

Map No. 55 Sec. 22 Twp. 18 R. 10WWell No. 2 Viola SchultzWarren Wright et al. Company**ABANDONED**

Contractor

NE NW

E 11, 1957
SECTION PLAT330 Ft. from N. Line

Ft. from S. Line

330 Ft. from E. Line

Ft. from W. Line

Rice County

Location _____

Rig up _____

Drilling and Remarks:

Per 83277**RECORD**

Cased _____ in., _____ ft.

Sand _____

Gas _____

Oil _____

Total Depth 3295**PRODUCTION**

1st 24 hrs. Nat. _____

1st 24 hrs. after shot _____

Gas _____ Cu. Ft.

Dry Hole _____

Abandoned _____

Date

JAN 26 1949

19

S. J. LEWIS

Scout