

KANSAS

Russell

FORM 51 IOM 12-46 PETROL

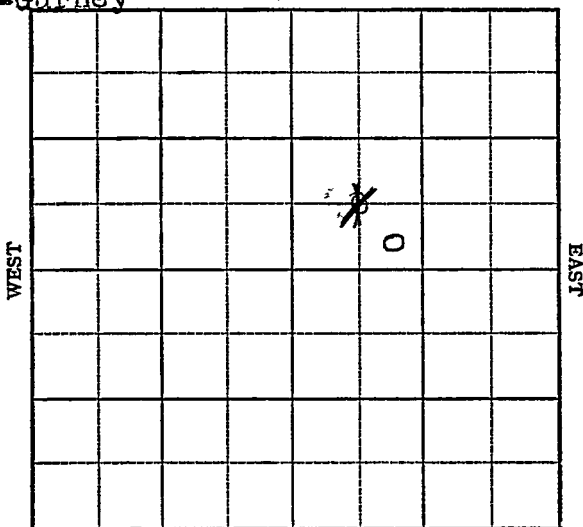
Section 25 Township 14 Range 13-W

Well No. 2 Wilson

Company V.D. Sidey

Hall-Gurney

NORTH



SOUTH

KANSAS

Russell



Sec. 25 Twp. 14 R. 13W

Well No. #2 Wilson Farm

V. D. Sidey Company
Hall-Gurney

Ft. from N. Line

330

~~660~~ Ft. from S. Line

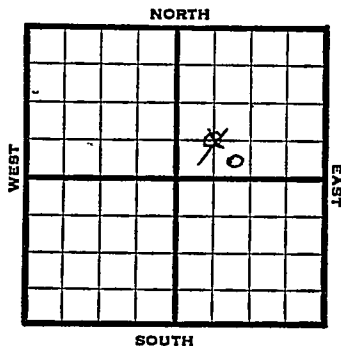
Ft. from E. Line

990

~~660~~ Ft. from W. Line

~~G-SW-NE~~

SE SW NE



1947

Elev. 1684' REPORT

9/17

Rig.

9/24

"

10/1

"

10/8

"

10/15

15" @ 100'
12" @ 320'
10" @ 624'
Drlg. 1640'

10/22

Drlg. 2000'

10/29

8" @ 2325'
Drlg. 2326'

11/5

7" @ 2725'
TD 2750'
UR 7"

11/12

2865' UR 7"

11/19

Lansing 2845'
Drlg. 3020'

11/25

Drlg. 3100'

12/3

TD 3164'

12/10

"

12/17

"

OVER

1947

12/30 TD 3164'

1948

1/7 Arbuckle 3142'
5" @ 3142'
Pump 120 Pot.
Gr. 40°
Total Depth 3164'

COMPLETED

Map No. _____ Sec. 25 Twp. 14 R. 13W

Well No. 2 Wilson

V. D. Sidey Company

FIRST REPORT Contractor

C SW NE


SECTION FLAT

_____ Ft. from N. Line

660 Ft. from S. Line

_____ Ft. from E. Line

660 Ft. from W. Line



Russell County

Location _____

Rig up _____

Drilling and Remarks:

Rig _____

RECORD

Cased _____ in., _____ ft.

Sand _____

Gas _____

Oil _____

Total Depth _____

PRODUCTION

1st 24 hrs. Nat. _____

1st 24 hrs. after shot _____

Gas _____ Cu. Ft.

Dry Hole _____

Abandoned _____

Date

SEP 17 1947 19

S. J. LEWIS Scout

Map No. 72 Sec. 25 Twp. 14 R. 13^W

Well No. 2 Wilson

V. D. Sidey Company

CORRECTION

Contractor

SE S^W NE

SECTION PLAT

_____ Ft. from N. Line

330 Ft. from S. Line

_____ Ft. from E. Line

990 Ft. from W. Line

		a	

Russell County

Location _____

Rig up _____

Drilling and Remarks:

Reported

C S^W NE

RECORD

Cased _____ in., _____ ft.

Sand _____

Gas _____

Oil _____

Total Depth _____

PRODUCTION

1st 24 hrs. Nat. _____

1st 24 hrs. after shot _____

Gas _____ Cu. Ft.

Dry Hole _____

Abandoned _____

Date

SEP 24 1947 19

S. J. LEWIS Scout

Map No. 72 Sec. 25 Twp. 14 R. 13W

Well No. 2 Wilson

V. D. Sidey Company

COMPLETE Contractor

SE SW NE

E 11684
SECTION PLAT

		0	

_____ Ft. from N. Line

330 Ft. from S. Line

_____ Ft. from E. Line

990 Ft. from W. Line

Russell County

Location _____

Rig up _____

Drilling and Remarks:

Cor 3142

5" Cor 3142

Pump 120 P.S.

40 2/3

RECORD

Cased _____ in., _____ ft.

Sand _____

Gas _____

Oil _____

Total Depth 3164

PRODUCTION

1st 24 hrs. Nat. _____

1st 24 hrs. after shot _____

Gas _____ Cu. Ft.

Dry Hole _____

Abandoned _____

Date

JAN 7 1948 19

S. J. LEWIS Scout