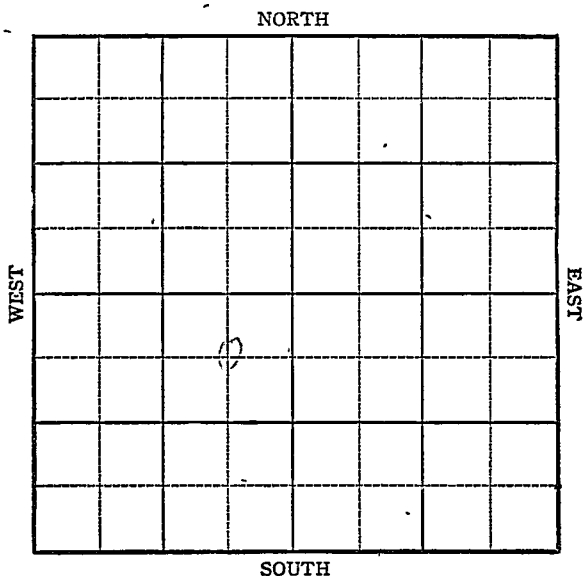


KANSAS

Section 32 Township 14 Range 12W

Well No. #2 ~~laps~~ Bediger

Company Jones & Shelbourne



Sec. 32 Twp. 14 R. 12W

Well No. #2 Kaps Bediger Farm

Jones & Shelbourne Company

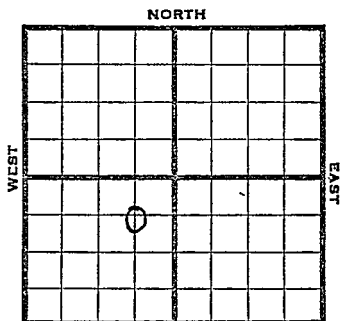
Russell

Ft. ~~660~~ from N. Line

Ft. from S. Line

660 from E. Line

Ft. from W. Line



C NE SW Elev. 1740

1944 R E P O R T

12/20	Location
12/29	"
1945	
1/3	"
1/10	"
1/17	"
1/26	"
1/31	Cable rig
2/7	" "
2/14	" "
2/21	" "
2/28	" "
3/7	" "
3/14	20" @ 60' Drlg 230'
3/23	Anhy 666 13" @ 672 Drlg. 775'
3/29	Drlg. 1800
4/5	10" @ 1953 Drlg. 2379
4/12	8" @ 2380 Topeka 2598 SO 2730-2738 Drlg. 2805'

1945

4/20 Lans 2897
5" @ 3005' TD RUST

4/27 TD 3018
45 shots 2925-2942

5/2 Lans 2897
5" @ 3005
TD 3018
500 acid.
Pump 420 oil plus 10% wtr. Pot.
Grav. 38.0

COMPLETED

Pool Name Hall-GurneyMap No. 56 Sec. 32 Twp. 14 R. 12WWell No. 2 KapsJones & Shelbourne Company

FIRST REPORT

Contractor

C-NE SW

SECTION PLAT

	o		

660 Ft. from N. Line Ft. from S. Line660 Ft. from E. Line Ft. from W. LineRussellLocation XRig up

Drilling and Remarks:

RECORD

Cased in., ft.Sand Gas Oil Total Depth

PRODUCTION

1st 24 hrs. Nat. 1st 24 hrs. after shot Gas Cu. Ft.Dry Hole Abandoned

Date

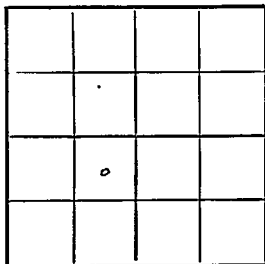
DEC 20 1944 19S. J. LEWIS

Scout

Pool Name Hall-GurneyMap No. 56 Sec. 32 Twp. 14 R. 12WWell No. 2 BedigerJones & Shelbourne CompanyCORRELLON Contractor

C NE SW

SECTION PLAT

660 Ft. from N. Line Ft. from S. Line660 Ft. from E. Line Ft. from W. LineRussellLocation Rig up

Drilling and Remarks:

reported
#2 Kaps

RECORD

Cased in., ft.Sand Gas Oil Total Depth

PRODUCTION

1st 24 hrs. Nat. 1st 24 hrs. after shot Gas Cu. Ft.Dry Hole Abandoned

Date

FEB 28 1945 19S. J. LEWIS Scout

Kansas Pool Name Hall-GurneyMap No. 56 Sec. 32 Twp. 14 R. 12WWell No. 2 BedigerJones & Shelbourne Company**COMPLETED**

Contractor

C NE SW

E1,1740
SECTION PLAT660 Ft. from N. Line Ft. from S. Line660 Ft. from E. Line Ft. from W. Line

	o		

Russell County

Location _____

Rig up _____

Drilling and Remarks:

*Lease 2897**5" @ 8005**500 acid**Pump 420 oil +**10% Water Rd.**38° Se***RECORD**

Cased _____ in., _____ ft.

Sand _____

Gas _____

Oil _____

Total Depth 3018.**PRODUCTION**

1st 24 hrs. Nat. _____

1st 24 hrs. after shot _____

Gas _____ Cu. Ft.

Dry Hole _____

Abandoned _____

Date

MAY 2 1945 19

S. J. LEWIS Scout